Supplemental Figures and Tables for Groundfish EFH Review – Phase 1 Report "Federal and State Marine Protected Areas – Type of Fishing Restriction"

Author: **Curt Whitmire (NOAA Fisheries – NWFSC)**
Date: **15 October 2012**

The following map figures depict the spatial distribution of selected federal and state marine protected areas (MPAs). The source of these GIS layers is the MPA Inventory (vers. 3, Mar 2012); a collaboration between NOAA's MPA Center and the Department of the Interior. MPAs included in the Pacific Fishery Management Council (PFMC) region were designated between 1909 and 2012, with 150 MPAs designated since implementation of Amendment 19 regulations (Table 1). These include the EFH conservations areas (51), California State MPAs designated as part of the Marine Life Protection Act (94), and non-trawl and recreational Rockfish Conservation Areas (5). See Table 2 for a complete list of MPAs included in the inventory for the PFMC region.

Table 1. Summary of federal and state MPAs depicted in map figures, categorized by level of fishing restriction and time period of designation. "Before" means MPA was designated prior to 2006 and "After" between 2006 and 2012. Data Source: National Marine Protected Areas Center, Marine Protected Areas Inventory, vers. 3, Mar 2012.

	# MPAs	
Fishing Restriction	BEFORE	AFTER
Commercial and Recreational Fishing Prohibited	41	48
Commercial Fishing Prohibited	1	1
Commercial Fishing Prohibited and Recreational Fishing Restricted	12	14
Commercial Fishing Restricted	4	54
Commercial and Recreational Fishing Restricted	40	28
Commercial Fishing Restricted and Recreational Fishing Prohibited	3	1
Recreational Fishing Prohibited	0	1
Recreational Fishing Restricted	11	3
Restrictions Unknown	6	0
No Site Restrictions	3	0
Total	**121**	**150**

Federal and State Marine Protected Areas - Type of Fishing Restriction

Before

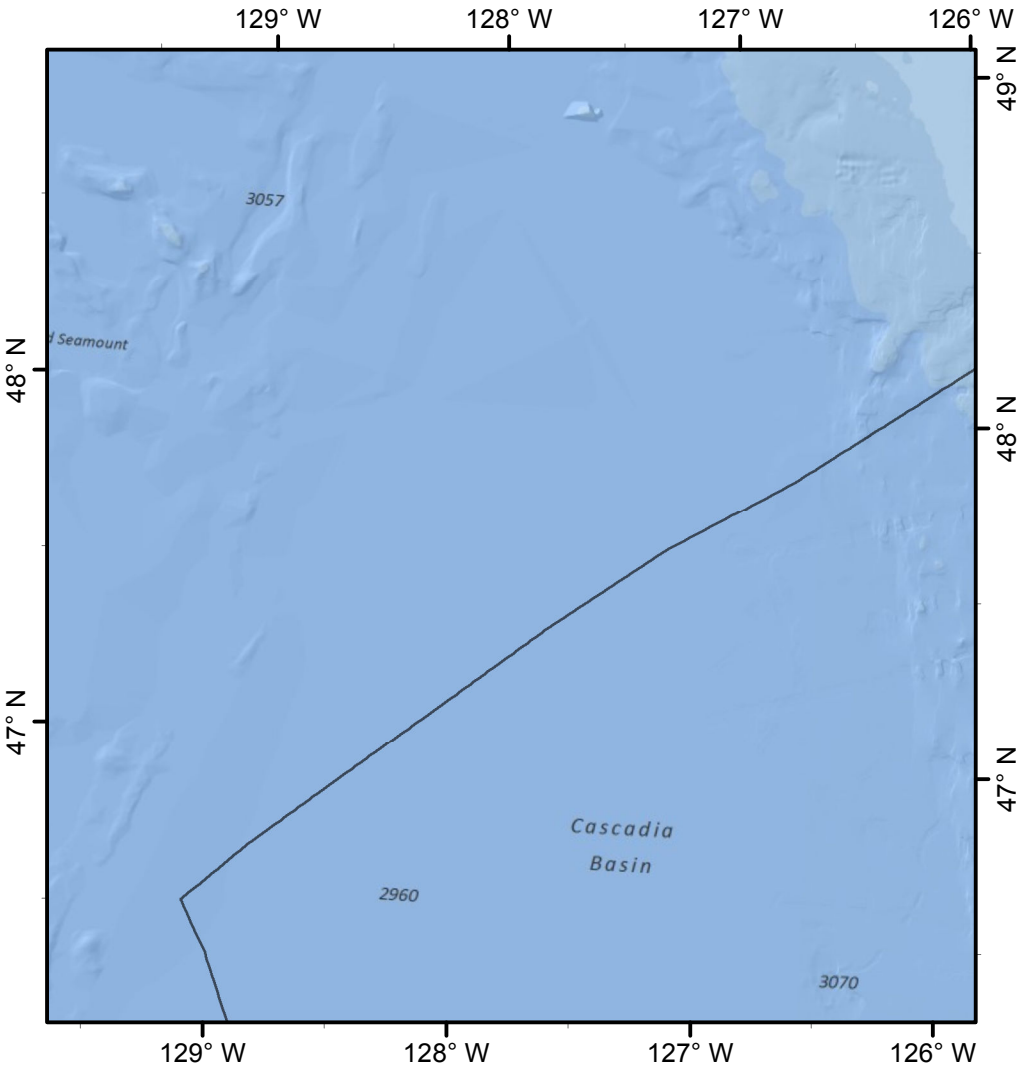

After

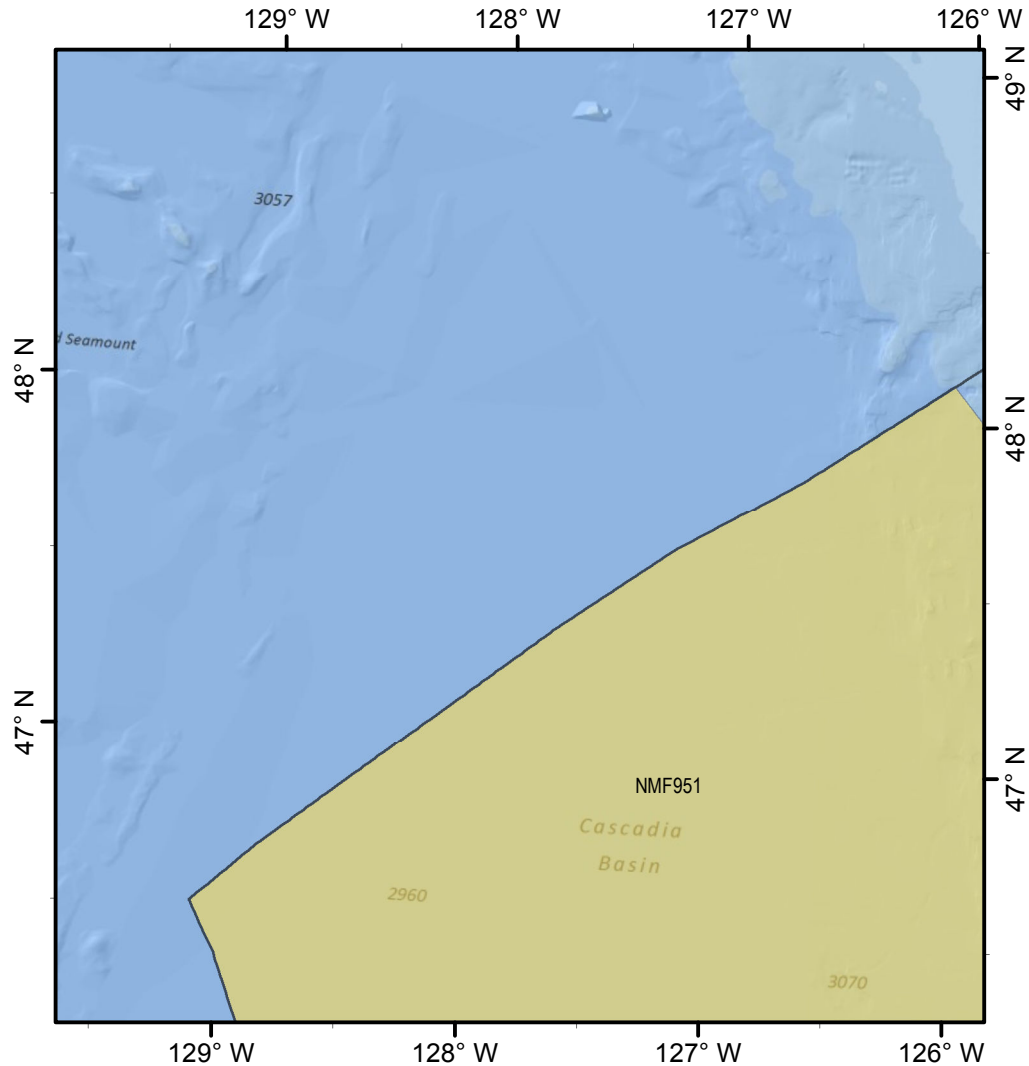

A1

0 20 40 60 80 100
Kilometers

0 20 40 60 80
Nautical Miles

Map 1 of 17

Map Scale: 1:2,400,000

Date Saved: 15 Oct 2012

Map Design: Curt Whitmire (NOAA Fisheries - NWFSC)

Data Source: National MPA Center, MPA Inventory, v.3

- Commercial and Recreational Fishing Prohibited
- Commercial Fishing Prohibited
- Commercial Fishing Prohibited and Recreational Fishing Restricted
- Commercial Fishing Restricted
- Commercial and Recreational Fishing Restricted
- Commercial Fishing Restricted and Recreational Fishing Prohibited
- Recreational Fishing Prohibited
- Recreational Fishing Restricted
- Restrictions Unknown
- No Site Restrictions

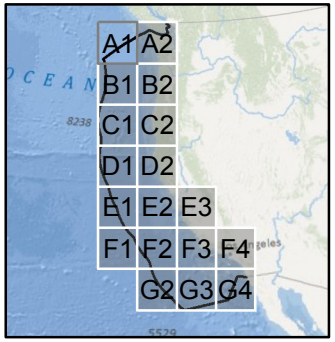

Federal and State Marine Protected Areas - Type of Fishing Restriction

Before

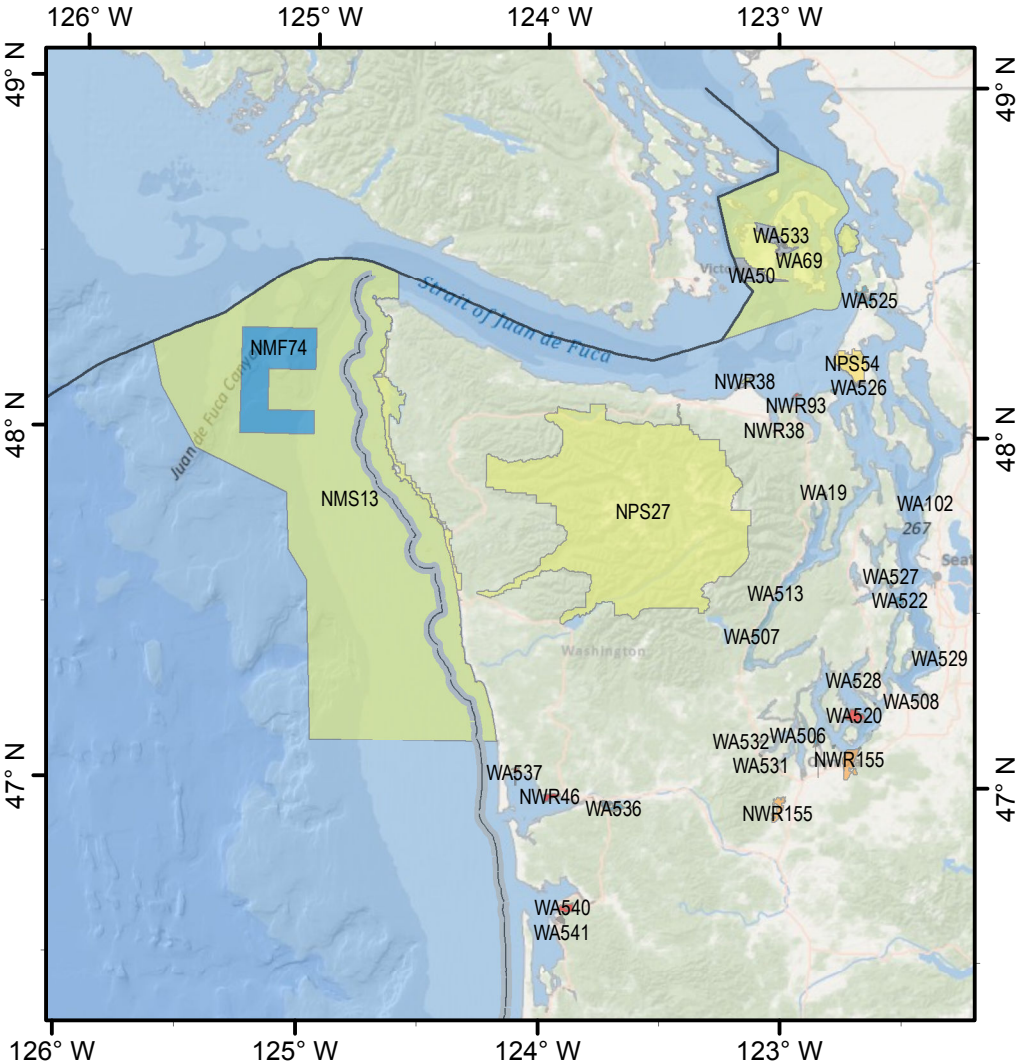

After

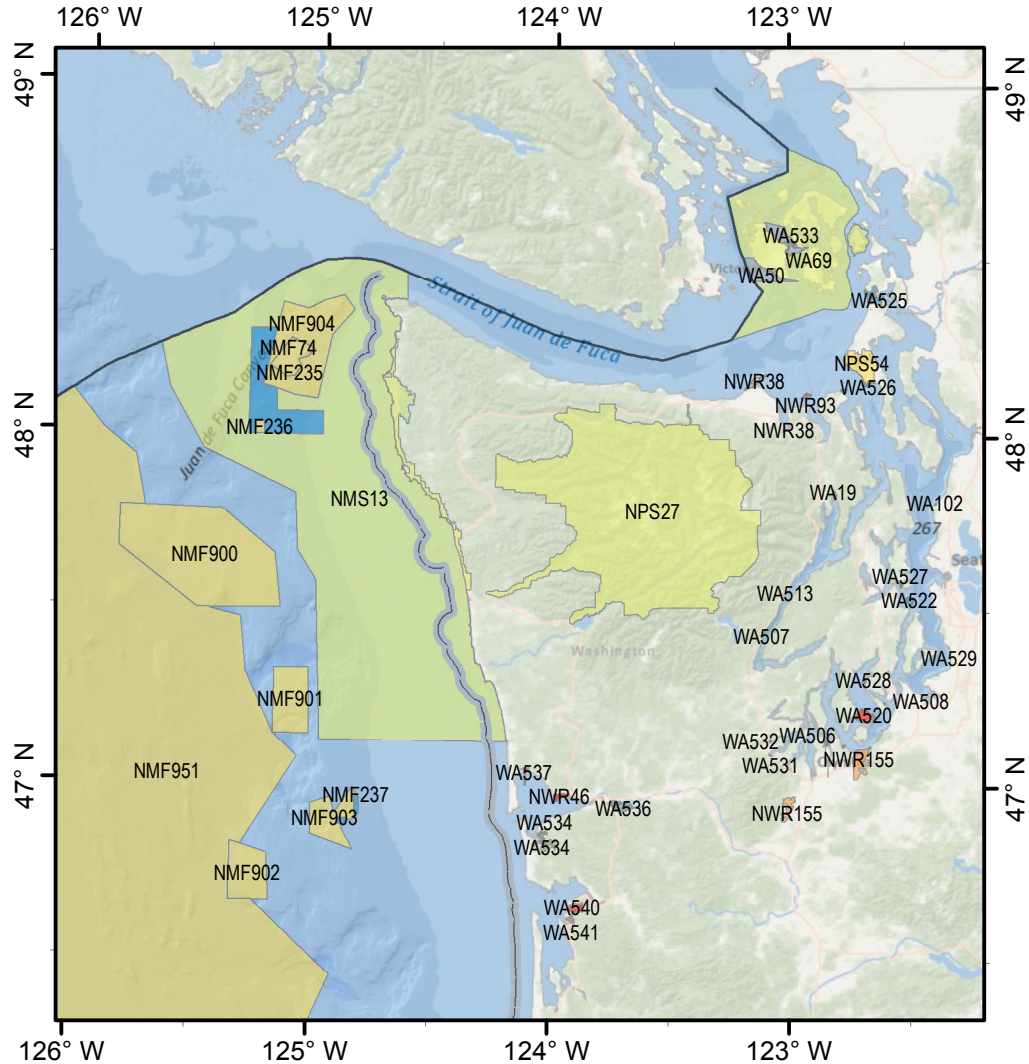

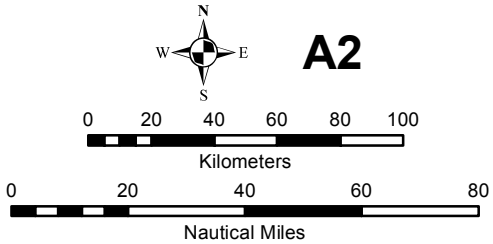

- Commercial and Recreational Fishing Prohibited
- Commercial Fishing Prohibited
- Commercial Fishing Prohibited and Recreational Fishing Restricted
- Commercial Fishing Restricted
- Commercial and Recreational Fishing Restricted
- Commercial Fishing Restricted and Recreational Fishing Prohibited
- Recreational Fishing Prohibited
- Recreational Fishing Restricted
- Restrictions Unknown
- No Site Restrictions

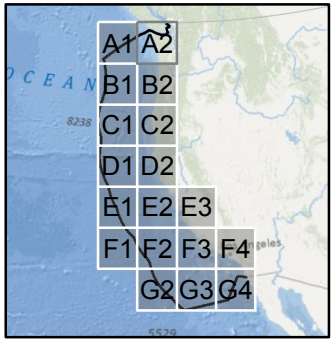

Map 2 of 17

Map Scale: 1:2,400,000

Date Saved: 15 Oct 2012

Map Design: Curt Whitmire (NOAA Fisheries - NWFSC)

Data Source: National MPA Center, MPA Inventory, v.3

Federal and State Marine Protected Areas - Type of Fishing Restriction

Before

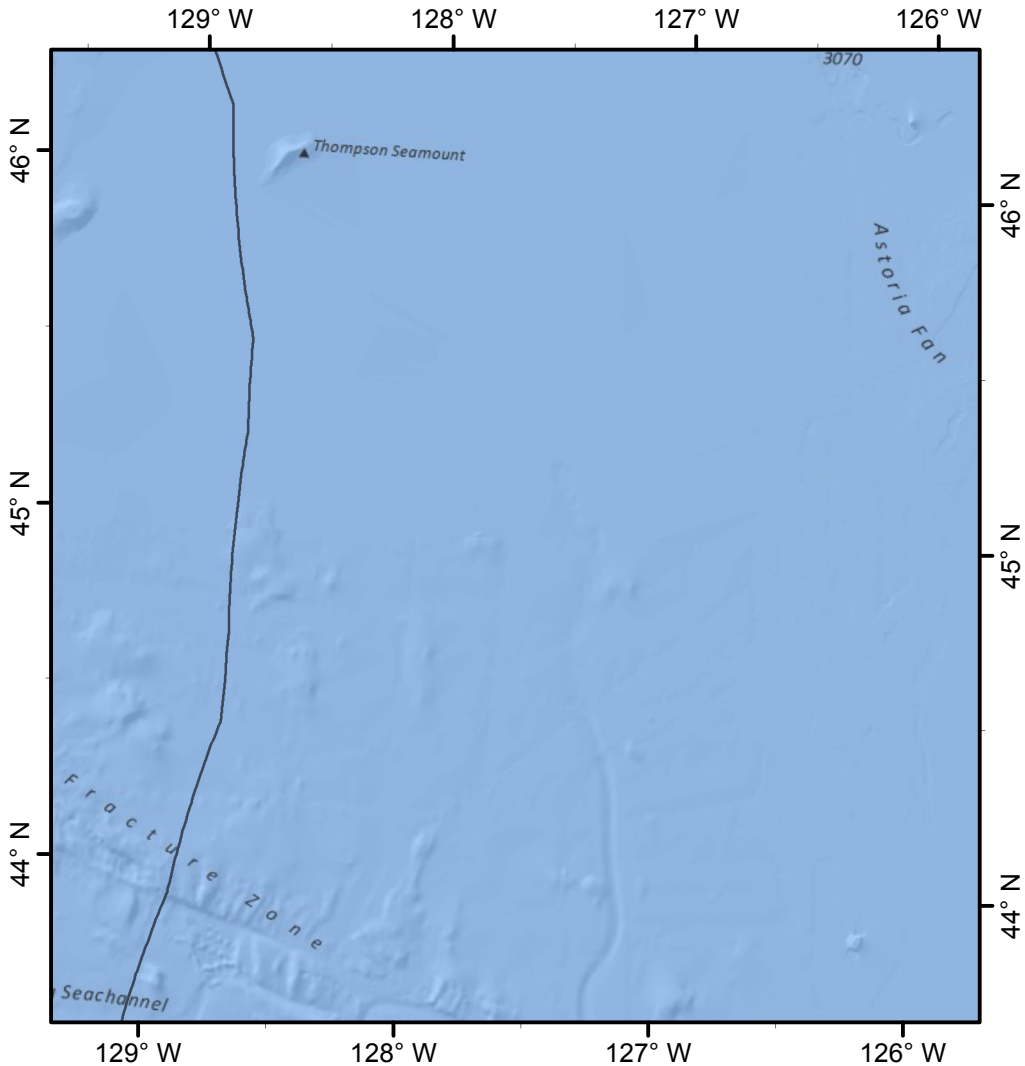

After

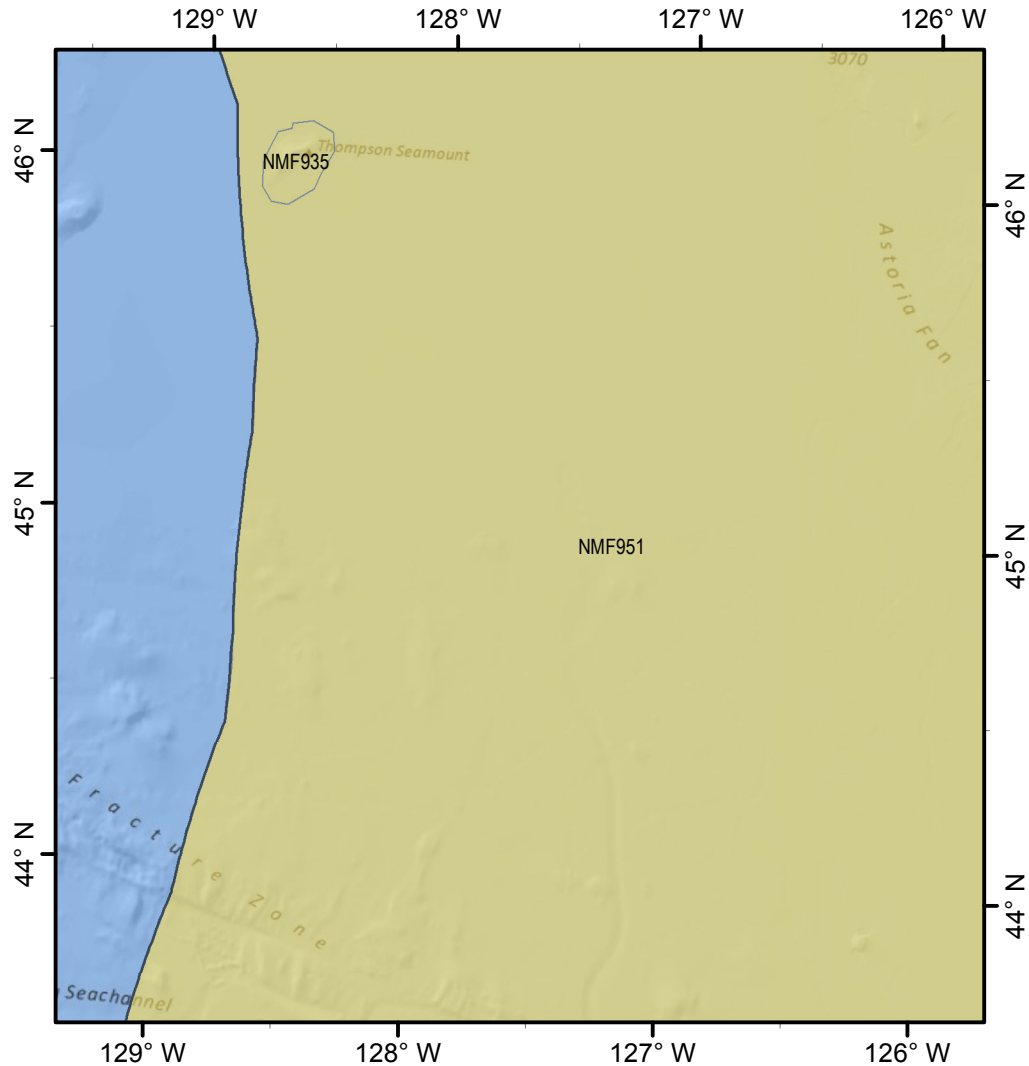

B1

0 20 40 60 80 100
Kilometers

0 20 40 60 80
Nautical Miles

Map 3 of 17

Map Scale: 1:2,400,000

Date Saved: 15 Oct 2012

Map Design: Curt Whitmire (NOAA Fisheries - NWFSC)

Data Source: National MPA Center, MPA Inventory, v.3

- Commercial and Recreational Fishing Prohibited
- Commercial Fishing Prohibited
- Commercial Fishing Prohibited and Recreational Fishing Restricted
- Commercial Fishing Restricted
- Commercial and Recreational Fishing Restricted
- Commercial Fishing Restricted and Recreational Fishing Prohibited
- Recreational Fishing Prohibited
- Recreational Fishing Restricted
- Restrictions Unknown
- No Site Restrictions

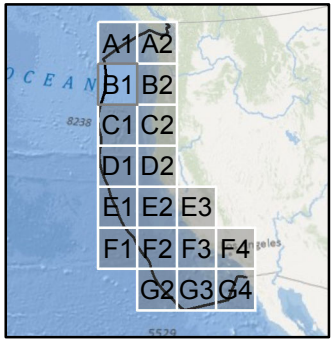

Federal and State Marine Protected Areas - Type of Fishing Restriction

Before

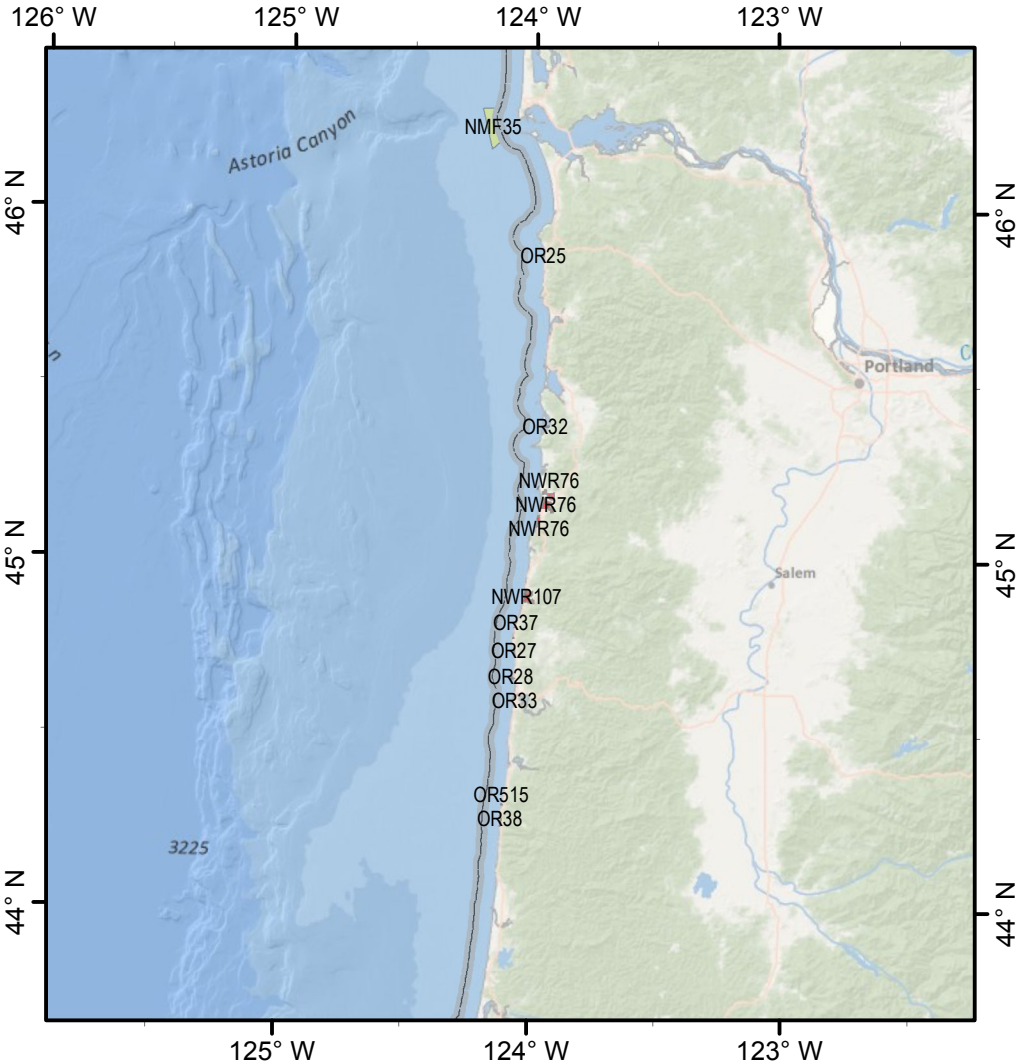

After

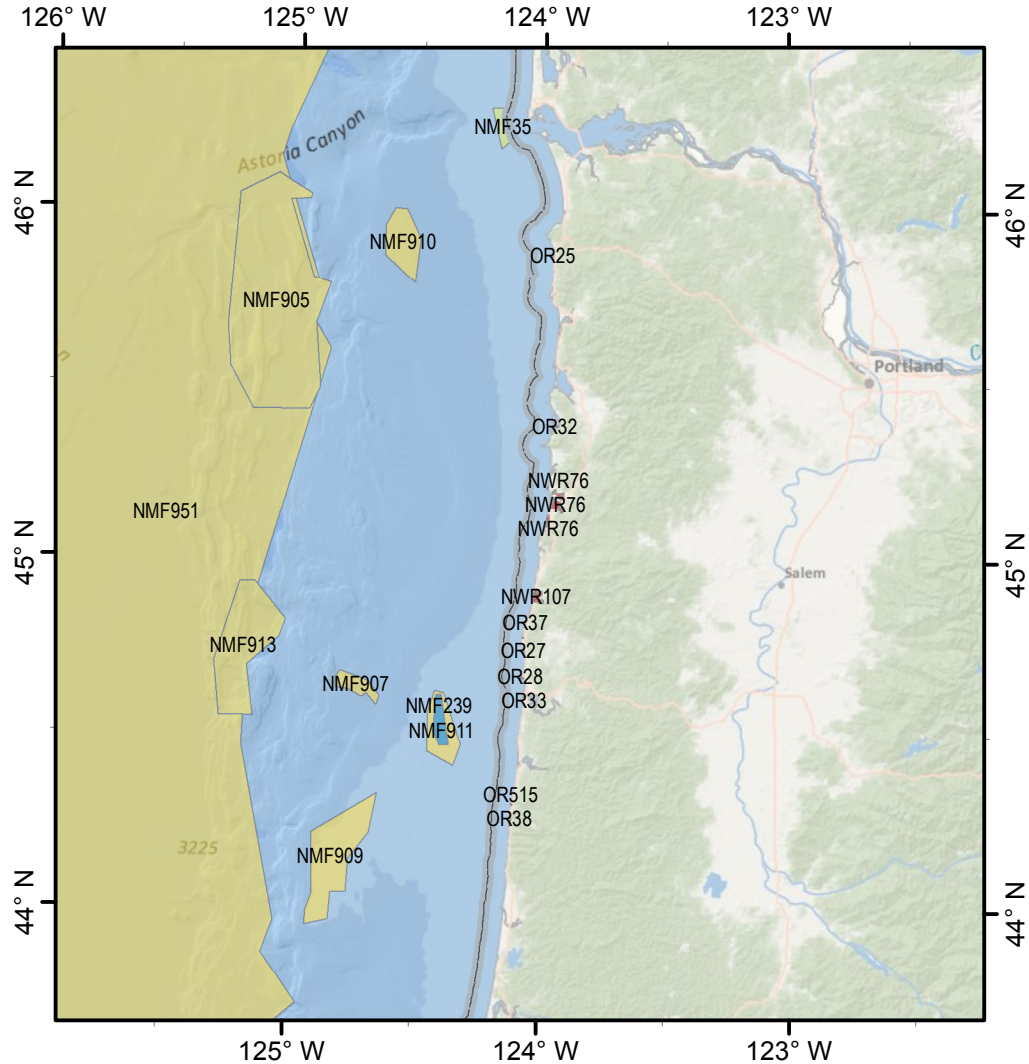

B2

0 20 40 60 80 100
Kilometers

0 20 40 60 80
Nautical Miles

- Commercial and Recreational Fishing Prohibited
- Commercial Fishing Prohibited
- Commercial Fishing Prohibited and Recreational Fishing Restricted
- Commercial Fishing Restricted
- Commercial and Recreational Fishing Restricted
- Commercial Fishing Restricted and Recreational Fishing Prohibited
- Recreational Fishing Prohibited
- Recreational Fishing Restricted
- Restrictions Unknown
- No Site Restrictions

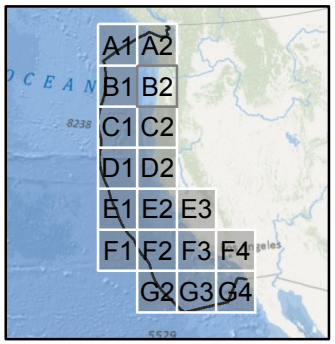

Map 4 of 17

Map Scale: 1:2,400,000

Date Saved: 15 Oct 2012

Map Design: Curt Whitmire (NOAA Fisheries - NWFSC)

Data Source: National MPA Center, MPA Inventory, v.3

Federal and State Marine Protected Areas - Type of Fishing Restriction

Before **After**

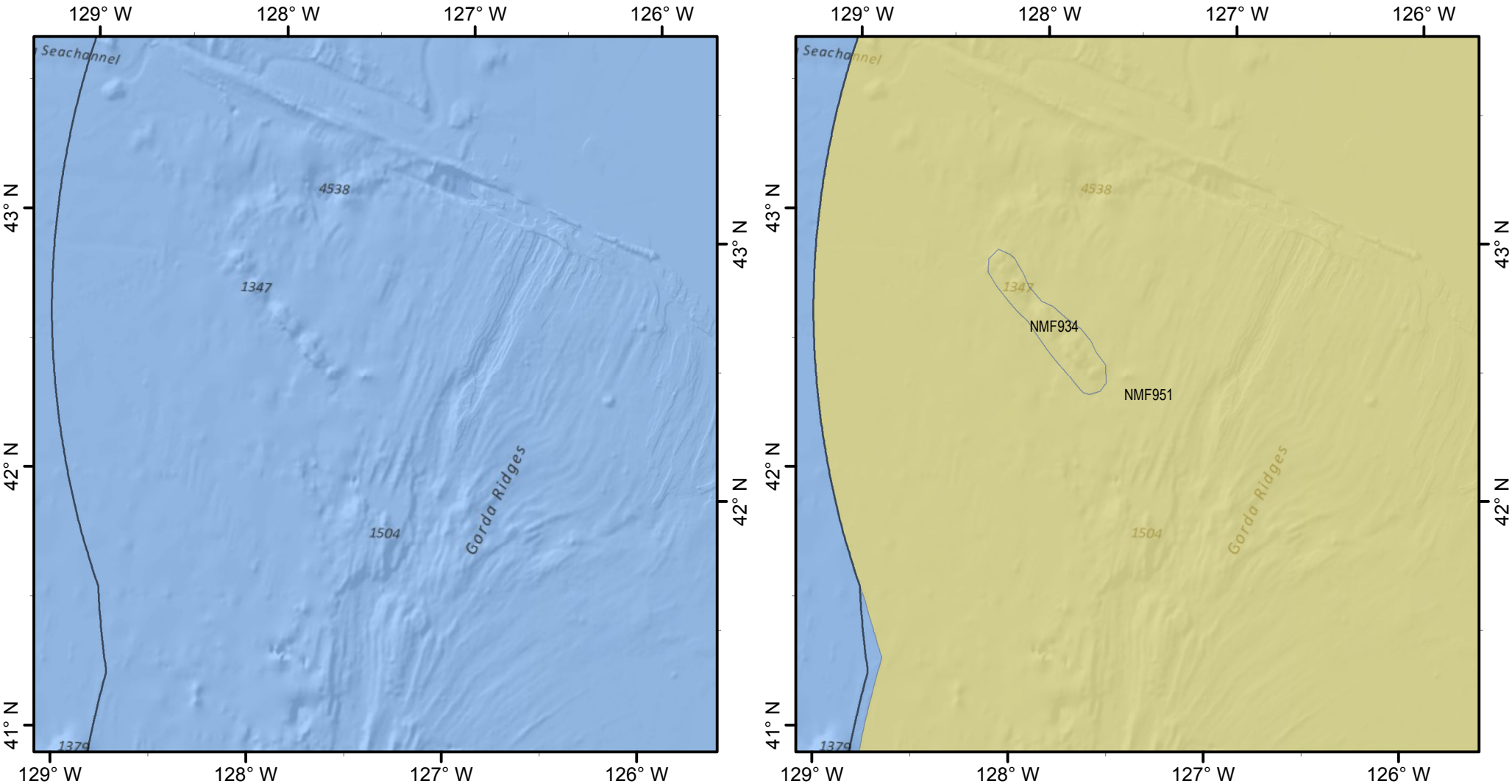

C1

0 20 40 60 80 100
Kilometers

0 20 40 60 80
Nautical Miles

- Commercial and Recreational Fishing Prohibited
- Commercial Fishing Prohibited
- Commercial Fishing Prohibited and Recreational Fishing Restricted
- Commercial Fishing Restricted
- Commercial and Recreational Fishing Restricted
- Commercial Fishing Restricted and Recreational Fishing Prohibited
- Recreational Fishing Prohibited
- Recreational Fishing Restricted
- Restrictions Unknown
- No Site Restrictions

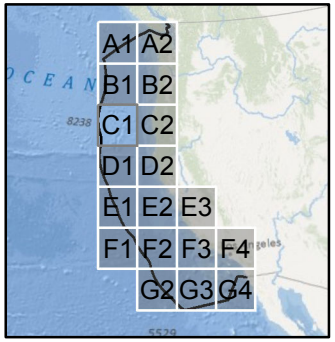

Map 5 of 17

Map Scale: 1:2,400,000

Date Saved: 15 Oct 2012

Map Design: Curt Whitmire (NOAA Fisheries - NWFSC)

Data Source: National MPA Center, MPA Inventory, v.3

Federal and State Marine Protected Areas - Type of Fishing Restriction

Before

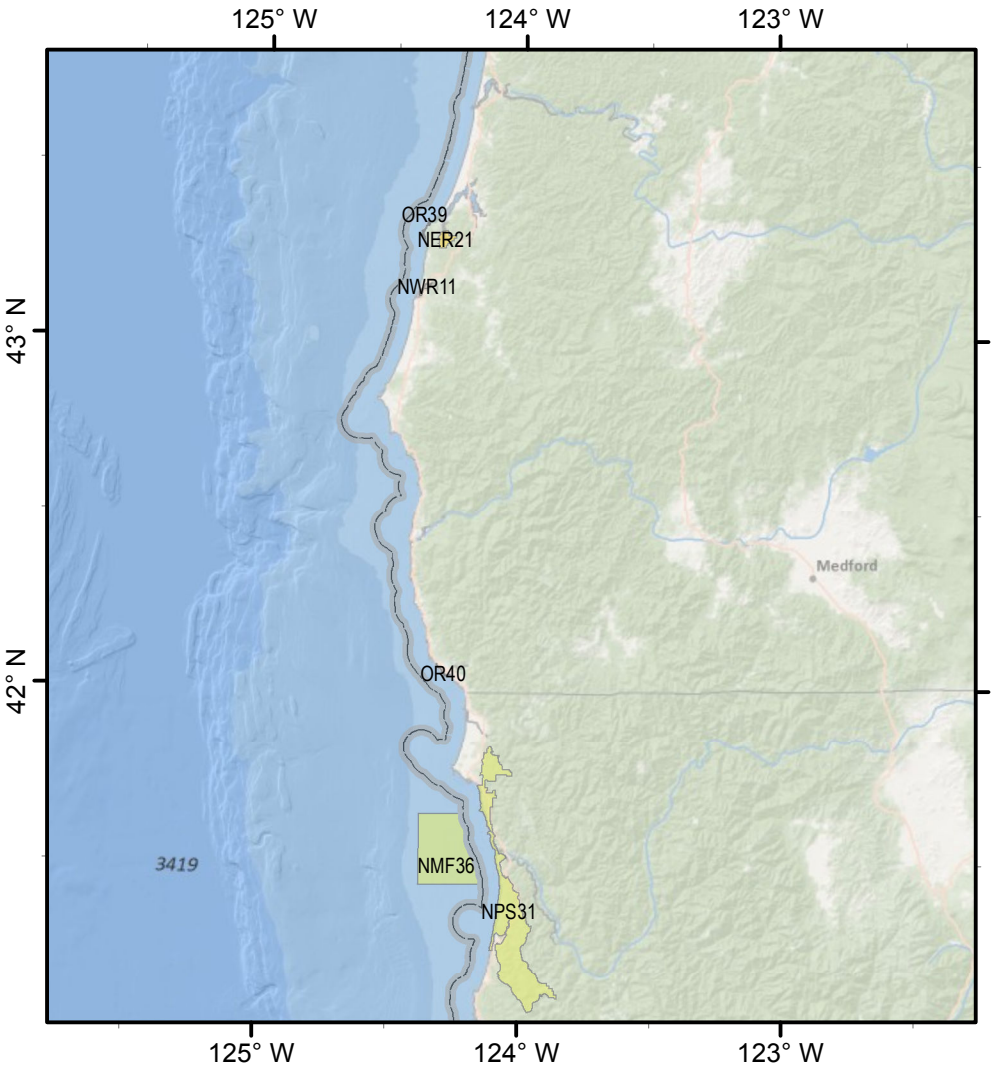

After

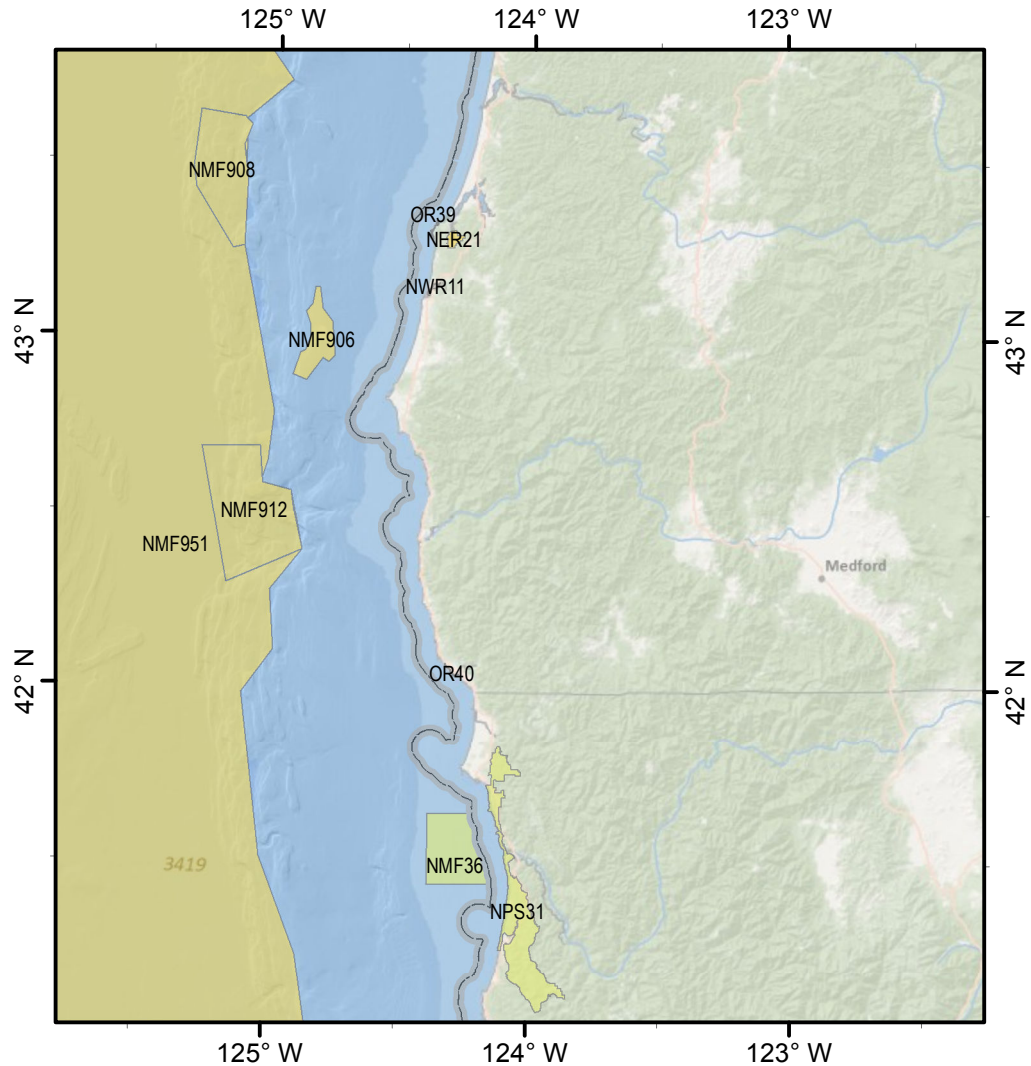

C2

0 20 40 60 80 100
Kilometers

0 20 40 60 80
Nautical Miles

Map 6 of 17

Map Scale: 1:2,400,000

Date Saved: 15 Oct 2012

Map Design: Curt Whitmire (NOAA Fisheries - NWFSC)

Data Source: National MPA Center, MPA Inventory, v.3

- Commercial and Recreational Fishing Prohibited
- Commercial Fishing Prohibited
- Commercial Fishing Prohibited and Recreational Fishing Restricted
- Commercial Fishing Restricted
- Commercial and Recreational Fishing Restricted
- Commercial Fishing Restricted and Recreational Fishing Prohibited
- Recreational Fishing Prohibited
- Recreational Fishing Restricted
- Restrictions Unknown
- No Site Restrictions

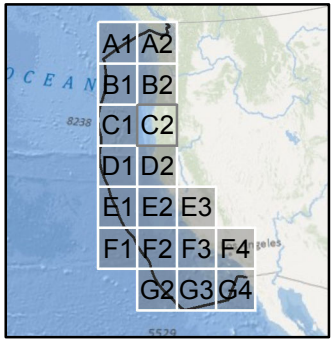

Federal and State Marine Protected Areas - Type of Fishing Restriction

Before

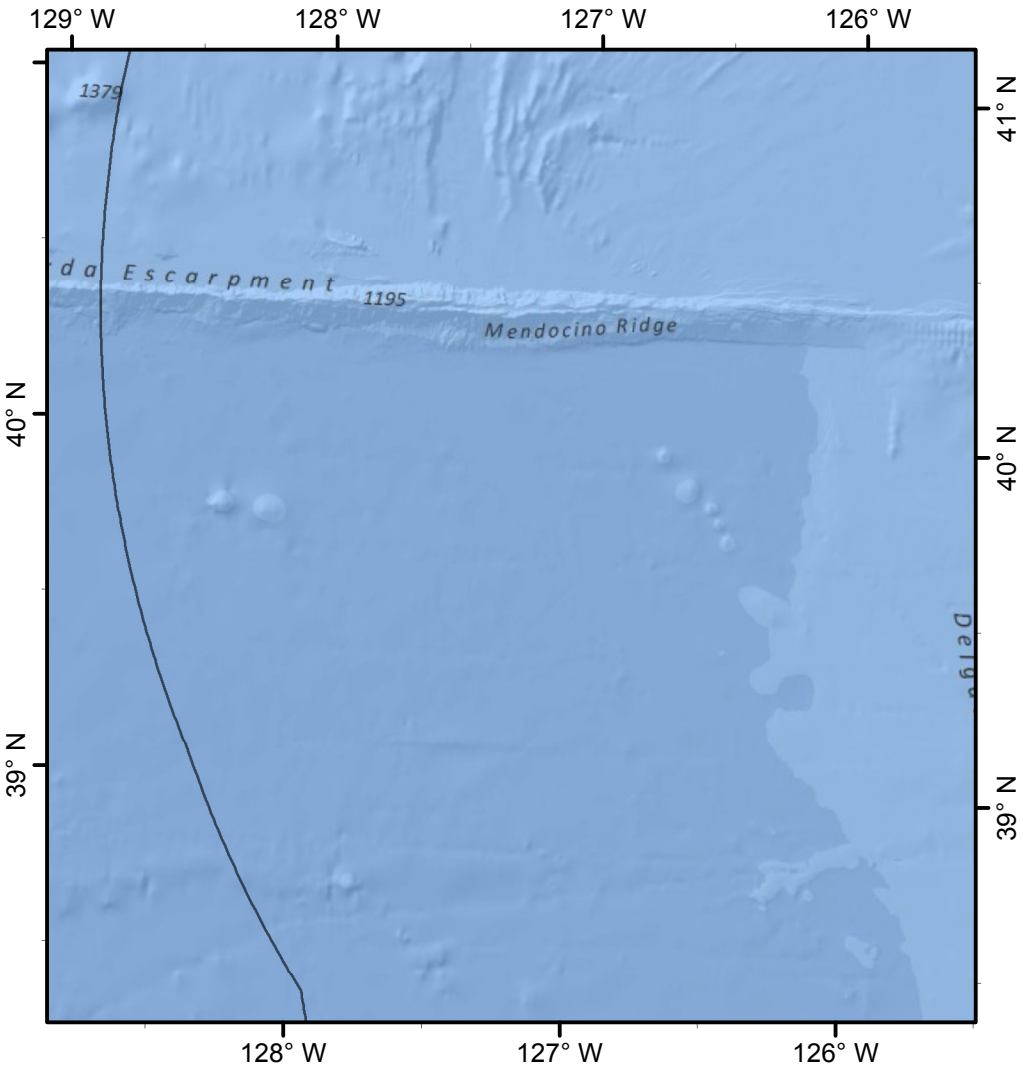

After

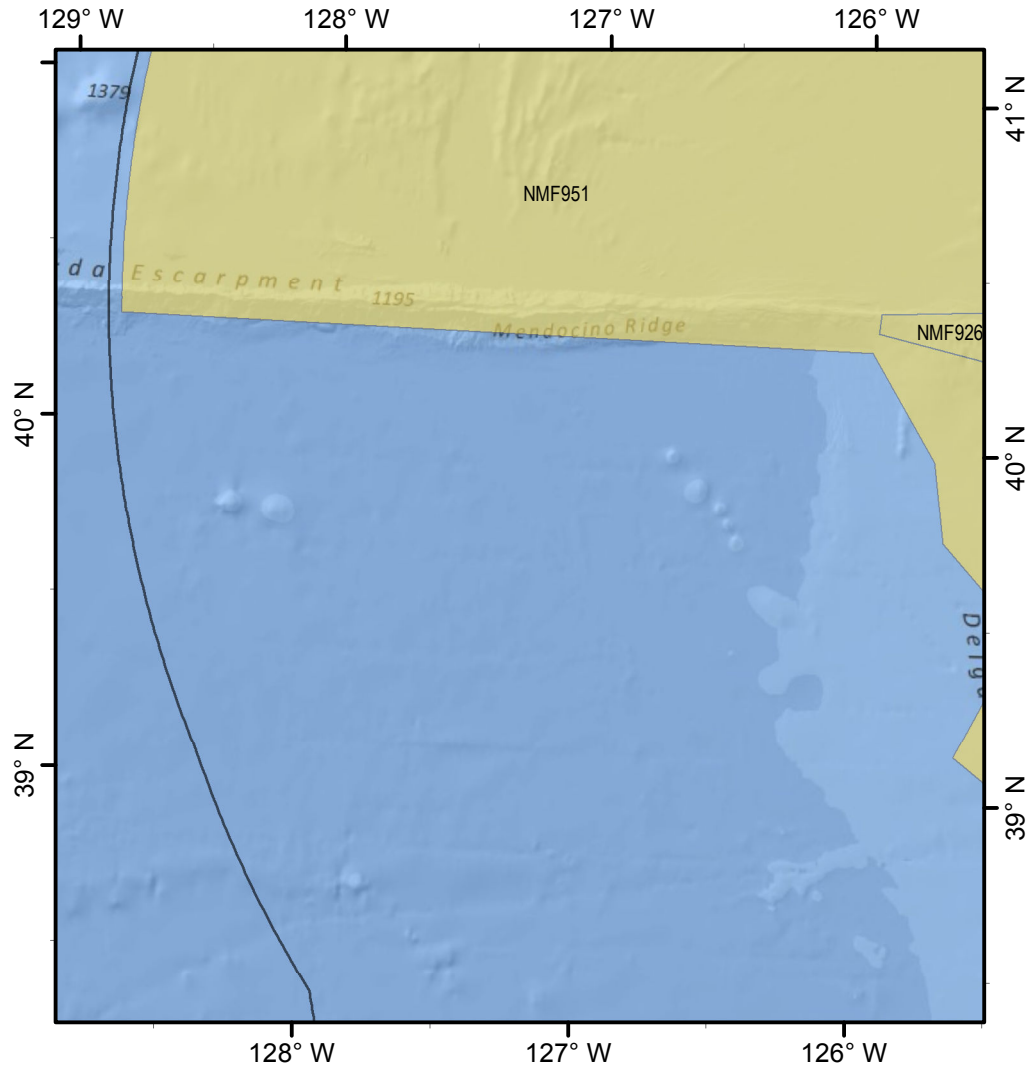

D1

0 20 40 60 80 100
Kilometers

0 20 40 60 80
Nautical Miles

Map 7 of 17

Map Scale: 1:2,400,000

Date Saved: 15 Oct 2012

Map Design: Curt Whitmire (NOAA Fisheries - NWFSC)

Data Source: National MPA Center, MPA Inventory, v.3

- Commercial and Recreational Fishing Prohibited
- Commercial Fishing Prohibited
- Commercial Fishing Prohibited and Recreational Fishing Restricted
- Commercial Fishing Restricted
- Commercial and Recreational Fishing Restricted
- Commercial Fishing Restricted and Recreational Fishing Prohibited
- Recreational Fishing Prohibited
- Recreational Fishing Restricted
- Restrictions Unknown
- No Site Restrictions

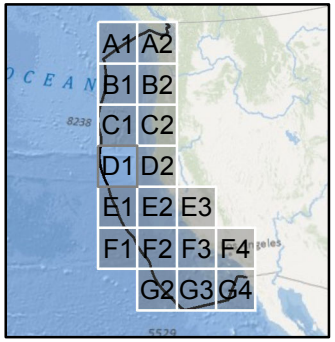

Federal and State Marine Protected Areas - Type of Fishing Restriction

Before

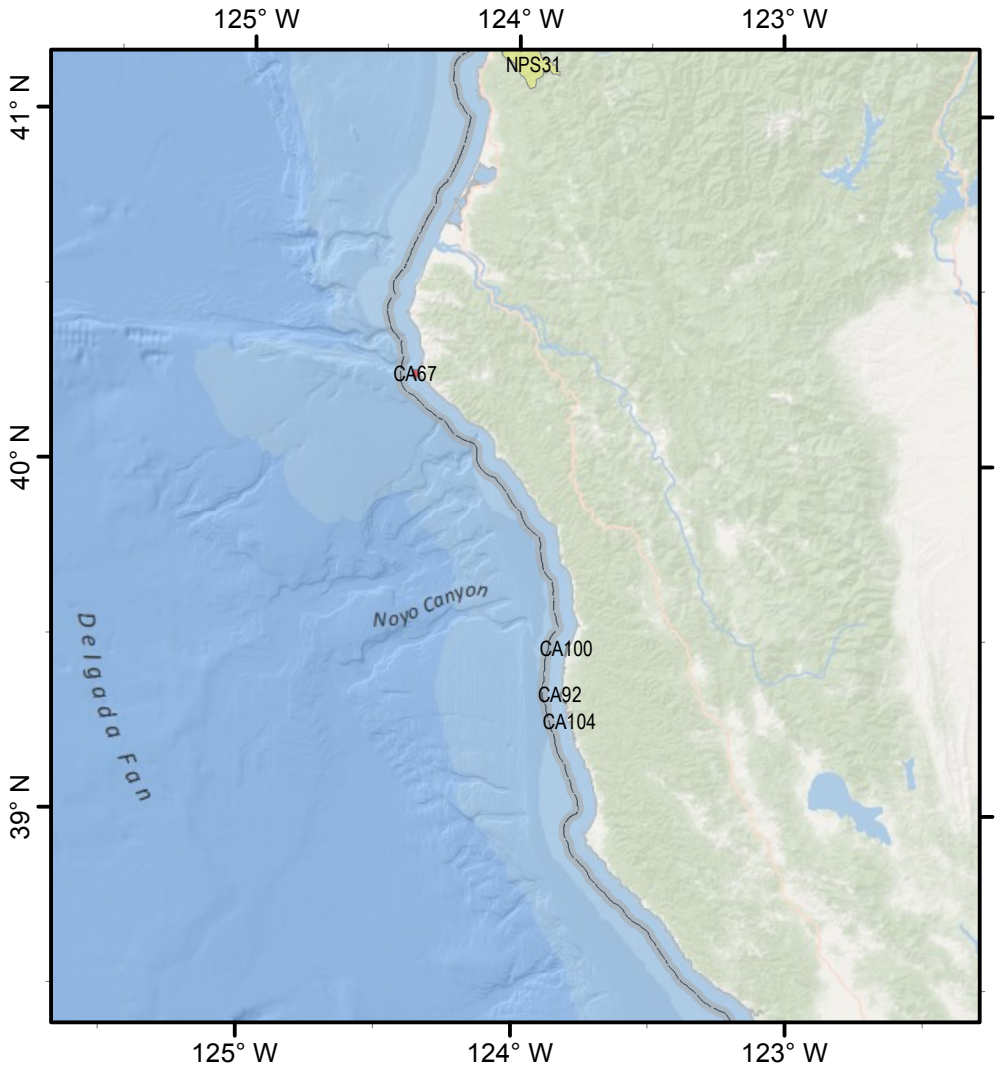

After

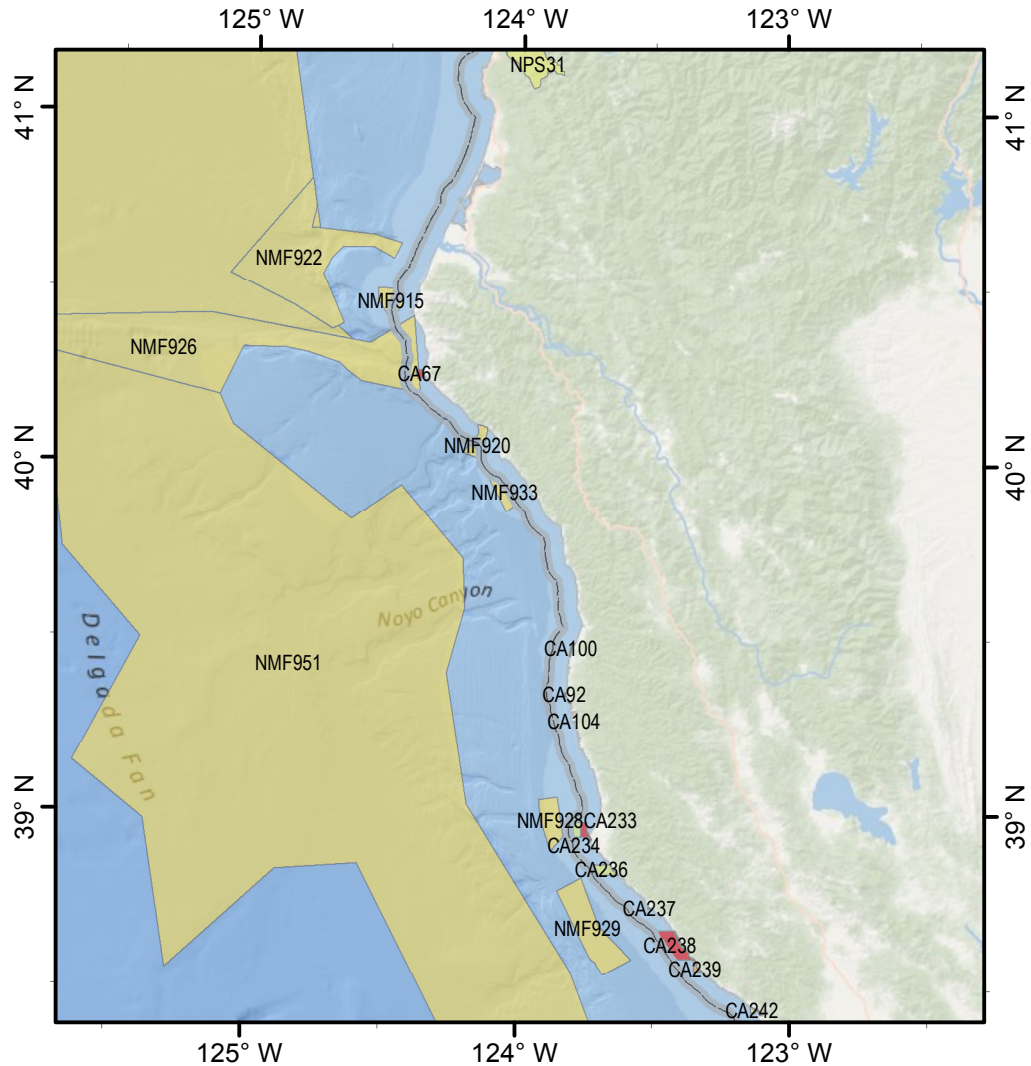

D2

0 20 40 60 80 100
Kilometers

0 20 40 60 80
Nautical Miles

- Commercial and Recreational Fishing Prohibited
- Commercial Fishing Prohibited
- Commercial Fishing Prohibited and Recreational Fishing Restricted
- Commercial Fishing Restricted
- Commercial and Recreational Fishing Restricted
- Commercial Fishing Restricted and Recreational Fishing Prohibited
- Recreational Fishing Prohibited
- Recreational Fishing Restricted
- Restrictions Unknown
- No Site Restrictions

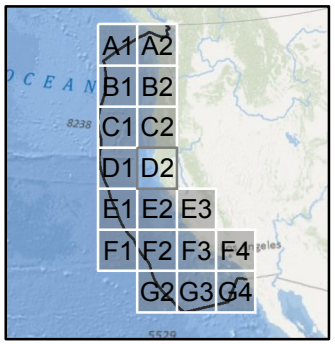

Map 8 of 17

Map Scale: 1:2,400,000

Date Saved: 15 Oct 2012

Map Design: Curt Whitmire (NOAA Fisheries - NWFSC)

Data Source: National MPA Center, MPA Inventory, v.3

Federal and State Marine Protected Areas - Type of Fishing Restriction

Before

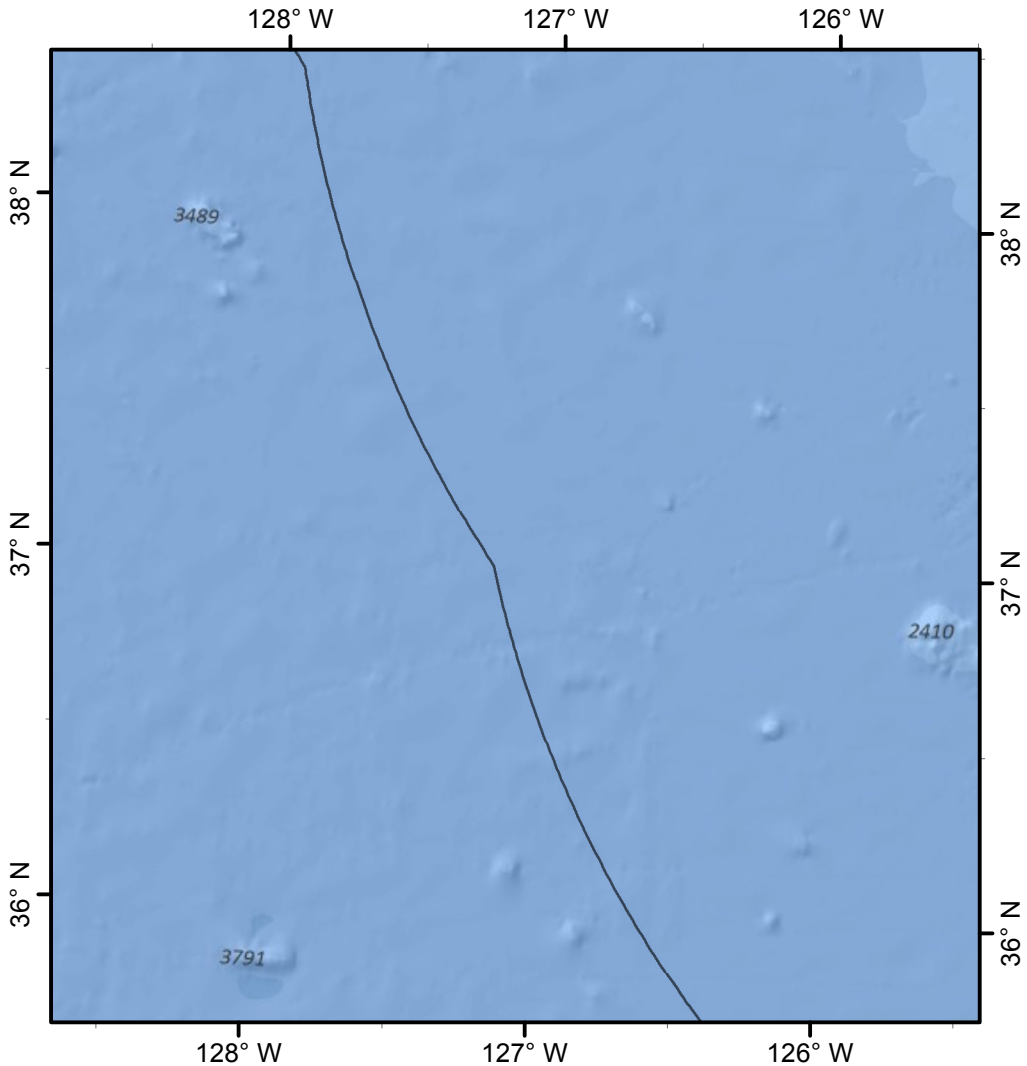

After

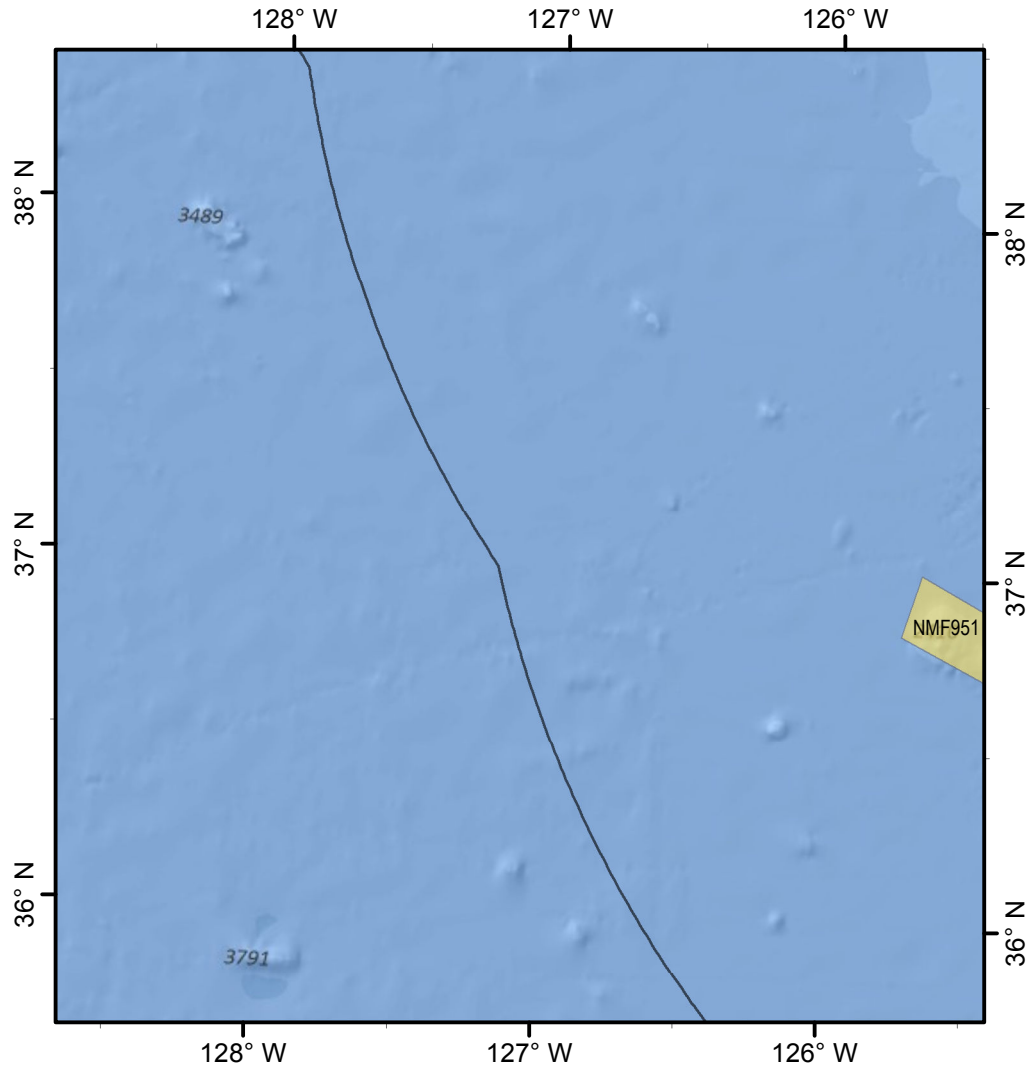

E1

0 20 40 60 80 100
Kilometers

0 20 40 60 80
Nautical Miles

Map 9 of 17

Map Scale: 1:2,400,000

Date Saved: 15 Oct 2012

Map Design: Curt Whitmire (NOAA Fisheries - NWFSC)

Data Source: National MPA Center, MPA Inventory, v.3

- Commercial and Recreational Fishing Prohibited
- Commercial Fishing Prohibited
- Commercial Fishing Prohibited and Recreational Fishing Restricted
- Commercial Fishing Restricted
- Commercial and Recreational Fishing Restricted
- Commercial Fishing Restricted and Recreational Fishing Prohibited
- Recreational Fishing Prohibited
- Recreational Fishing Restricted
- Restrictions Unknown
- No Site Restrictions

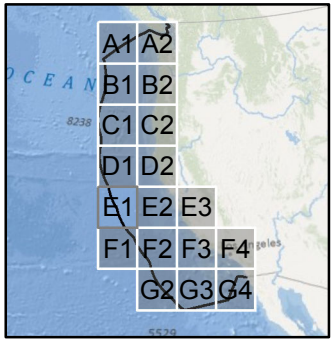

Federal and State Marine Protected Areas - Type of Fishing Restriction

Before

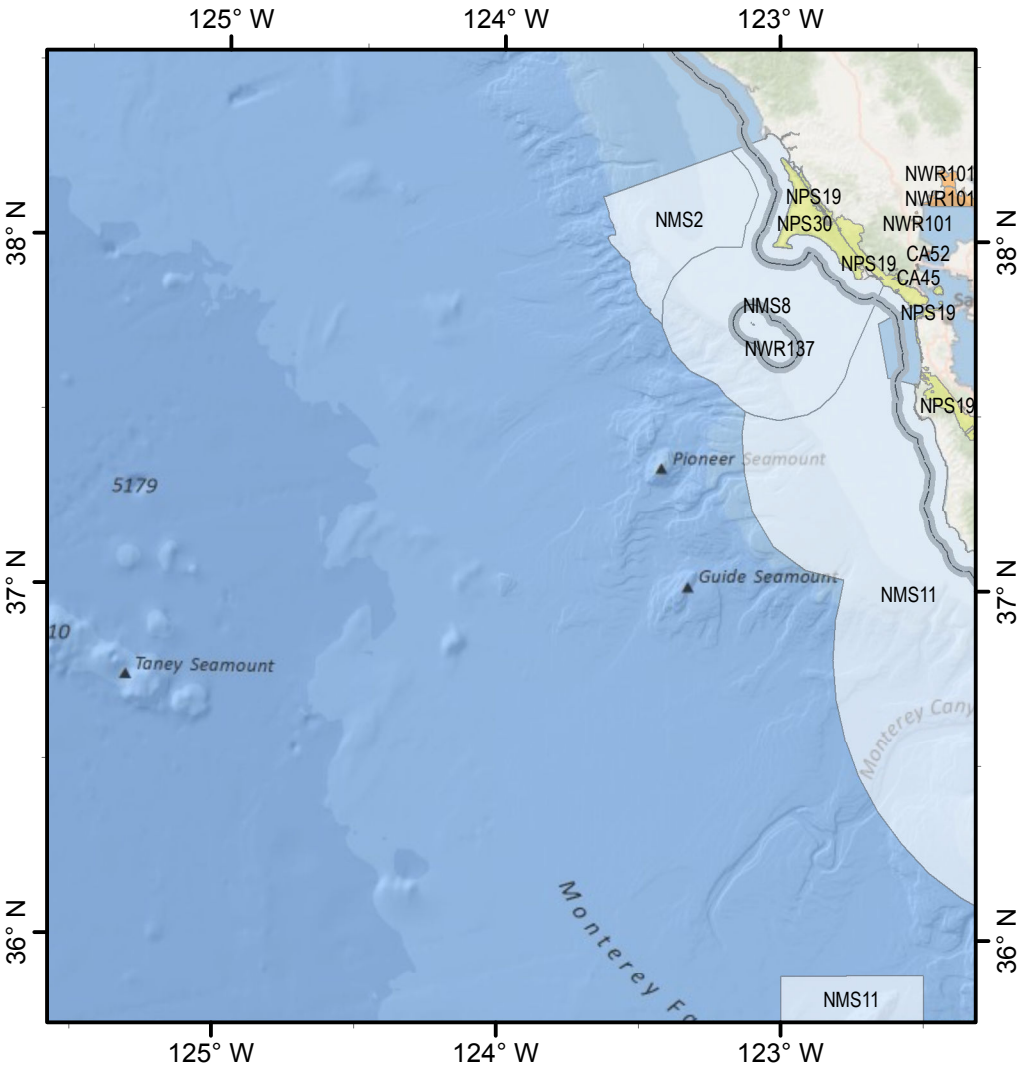

After

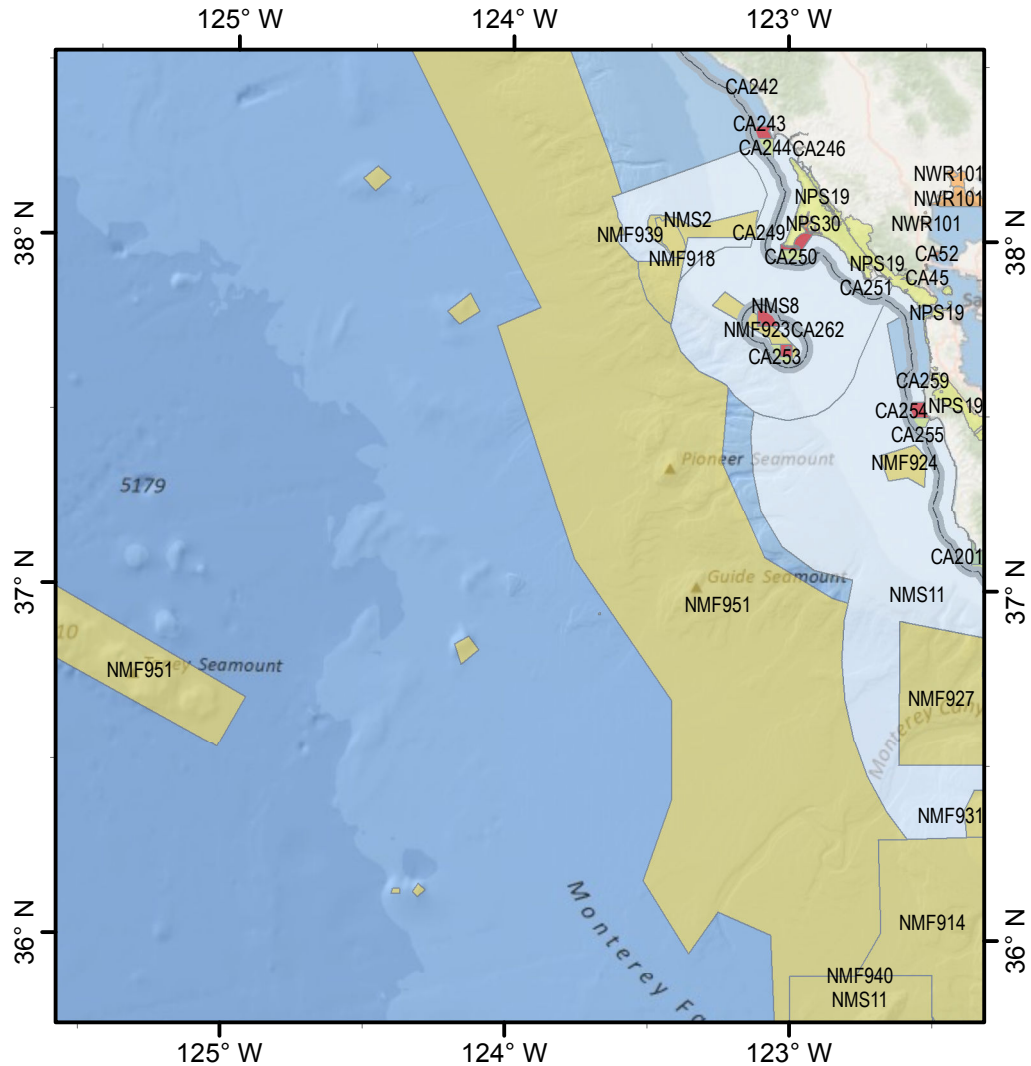

E2

Map 10 of 17

Map Scale: 1:2,400,000

Date Saved: 15 Oct 2012

Map Design: Curt Whitmire (NOAA Fisheries - NWFSC)

Data Source: National MPA Center, MPA Inventory, v.3

- Commercial and Recreational Fishing Prohibited
- Commercial Fishing Prohibited
- Commercial Fishing Prohibited and Recreational Fishing Restricted
- Commercial Fishing Restricted
- Commercial and Recreational Fishing Restricted
- Commercial Fishing Restricted and Recreational Fishing Prohibited
- Recreational Fishing Prohibited
- Recreational Fishing Restricted
- Restrictions Unknown
- No Site Restrictions

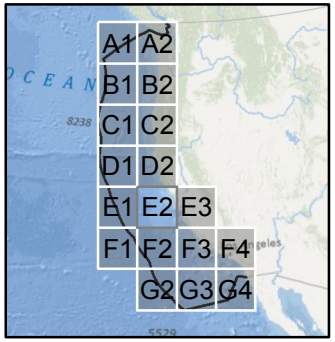

Federal and State Marine Protected Areas - Type of Fishing Restriction

Before

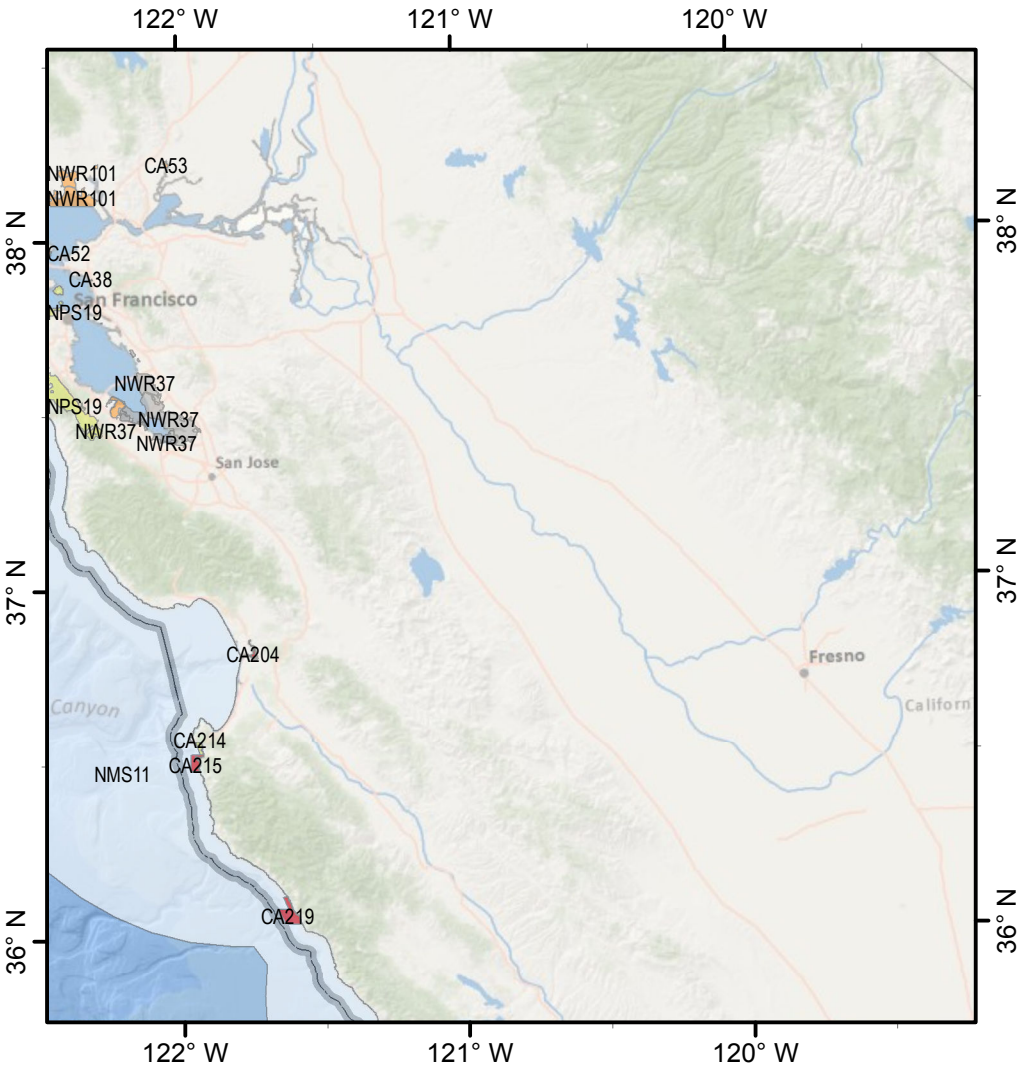

After

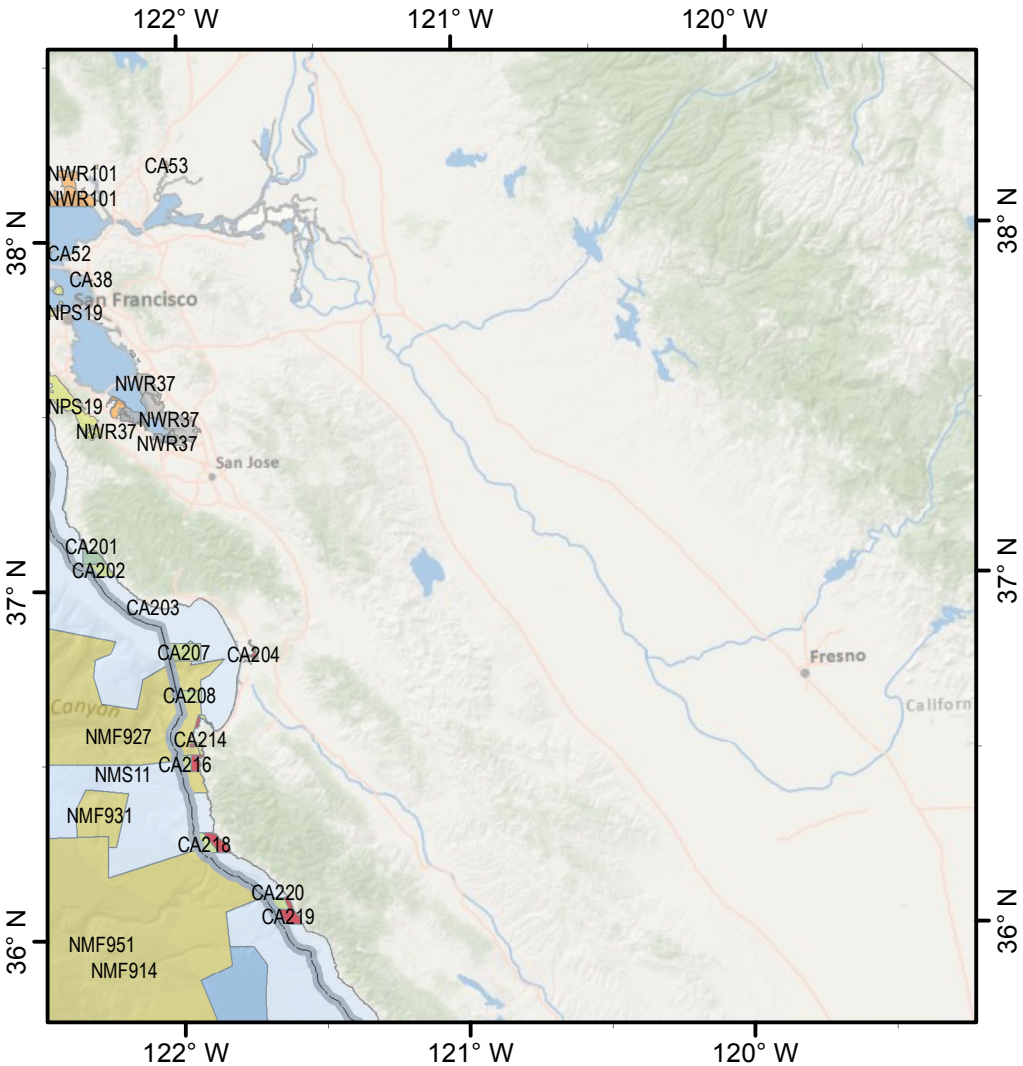

E3

0 20 40 60 80 100
Kilometers

0 20 40 60 80
Nautical Miles

- Commercial and Recreational Fishing Prohibited
- Commercial Fishing Prohibited
- Commercial Fishing Prohibited and Recreational Fishing Restricted
- Commercial Fishing Restricted
- Commercial and Recreational Fishing Restricted
- Commercial Fishing Restricted and Recreational Fishing Prohibited
- Recreational Fishing Prohibited
- Recreational Fishing Restricted
- Restrictions Unknown
- No Site Restrictions

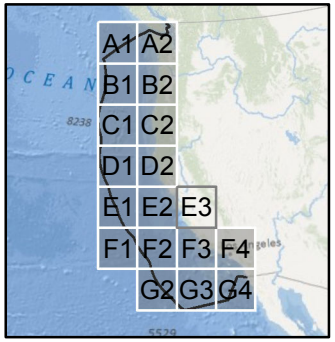

Map 11 of 17

Map Scale: 1:2,400,000

Date Saved: 15 Oct 2012

Map Design: Curt Whitmire (NOAA Fisheries - NWFSC)

Data Source: National MPA Center, MPA Inventory, v.3

Federal and State Marine Protected Areas - Type of Fishing Restriction

Before

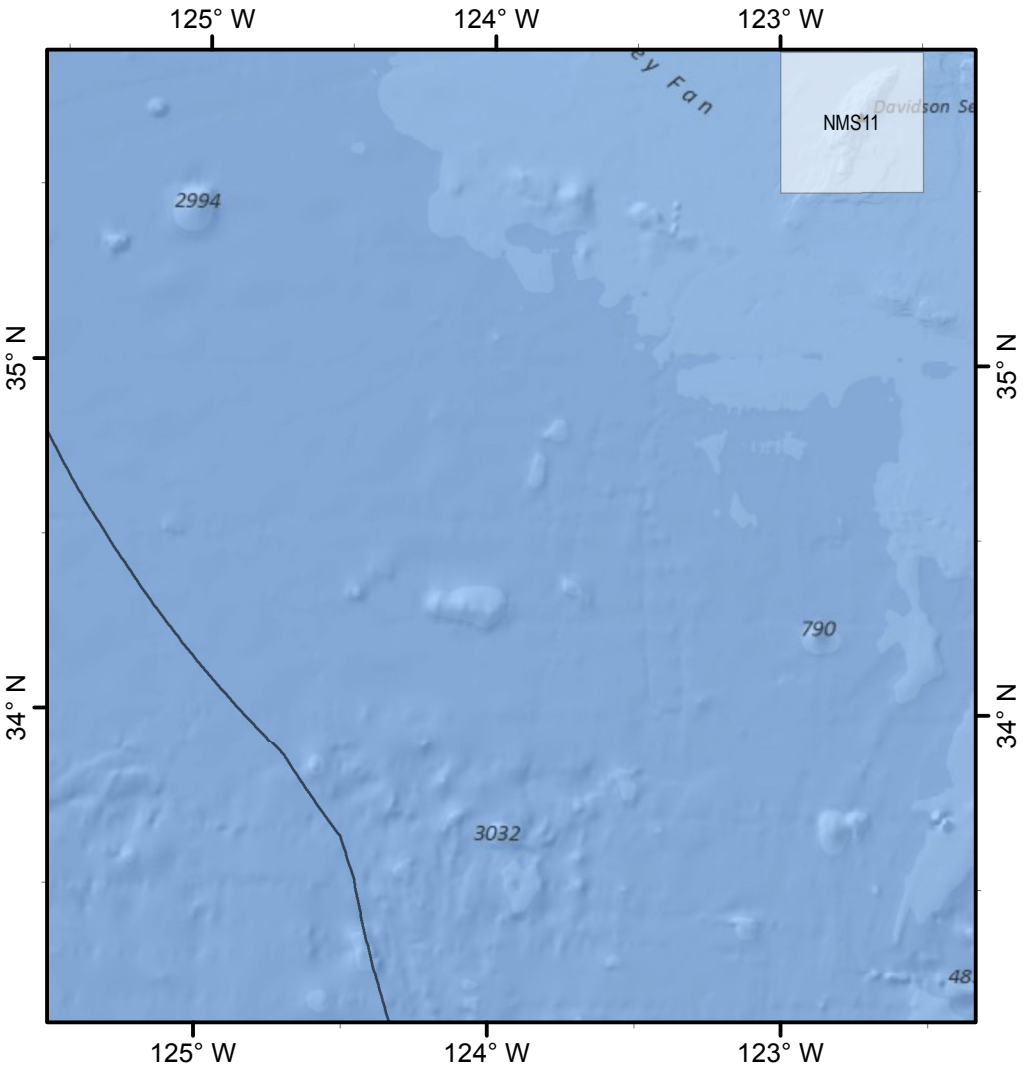

After

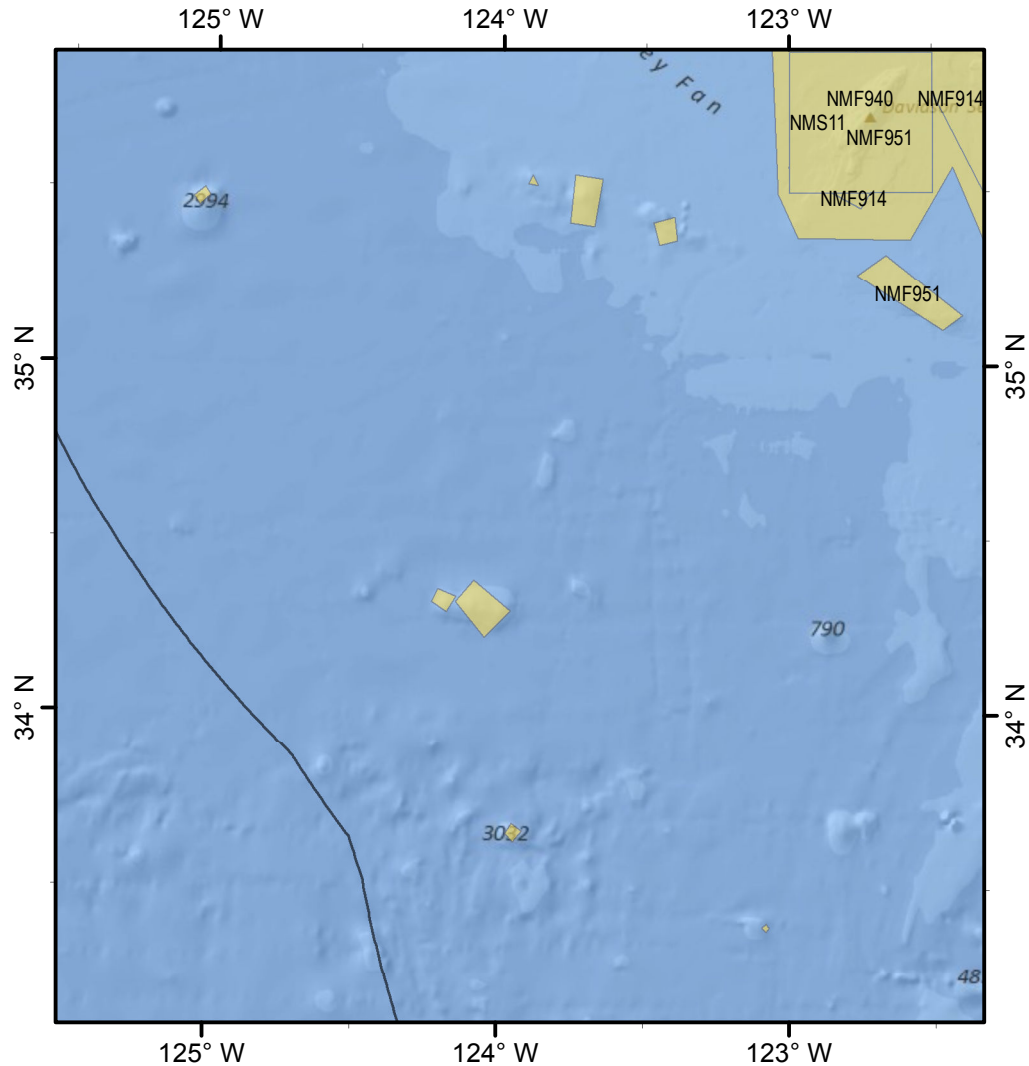

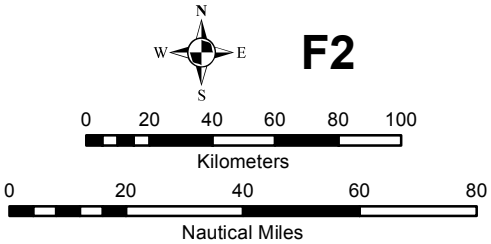

- Commercial and Recreational Fishing Prohibited
- Commercial Fishing Prohibited
- Commercial Fishing Prohibited and Recreational Fishing Restricted
- Commercial Fishing Restricted
- Commercial and Recreational Fishing Restricted
- Commercial Fishing Restricted and Recreational Fishing Prohibited
- Recreational Fishing Prohibited
- Recreational Fishing Restricted
- Restrictions Unknown
- No Site Restrictions

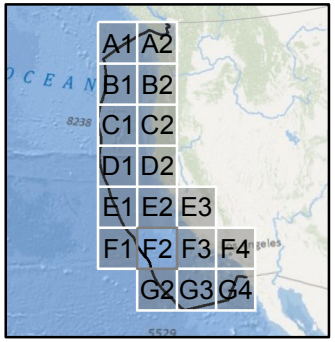

Map 12 of 17

Map Scale: 1:2,400,000

Date Saved: 15 Oct 2012

Map Design: Curt Whitmire (NOAA Fisheries - NWFSC)

Data Source: National MPA Center, MPA Inventory, v.3

Federal and State Marine Protected Areas - Type of Fishing Restriction

Before

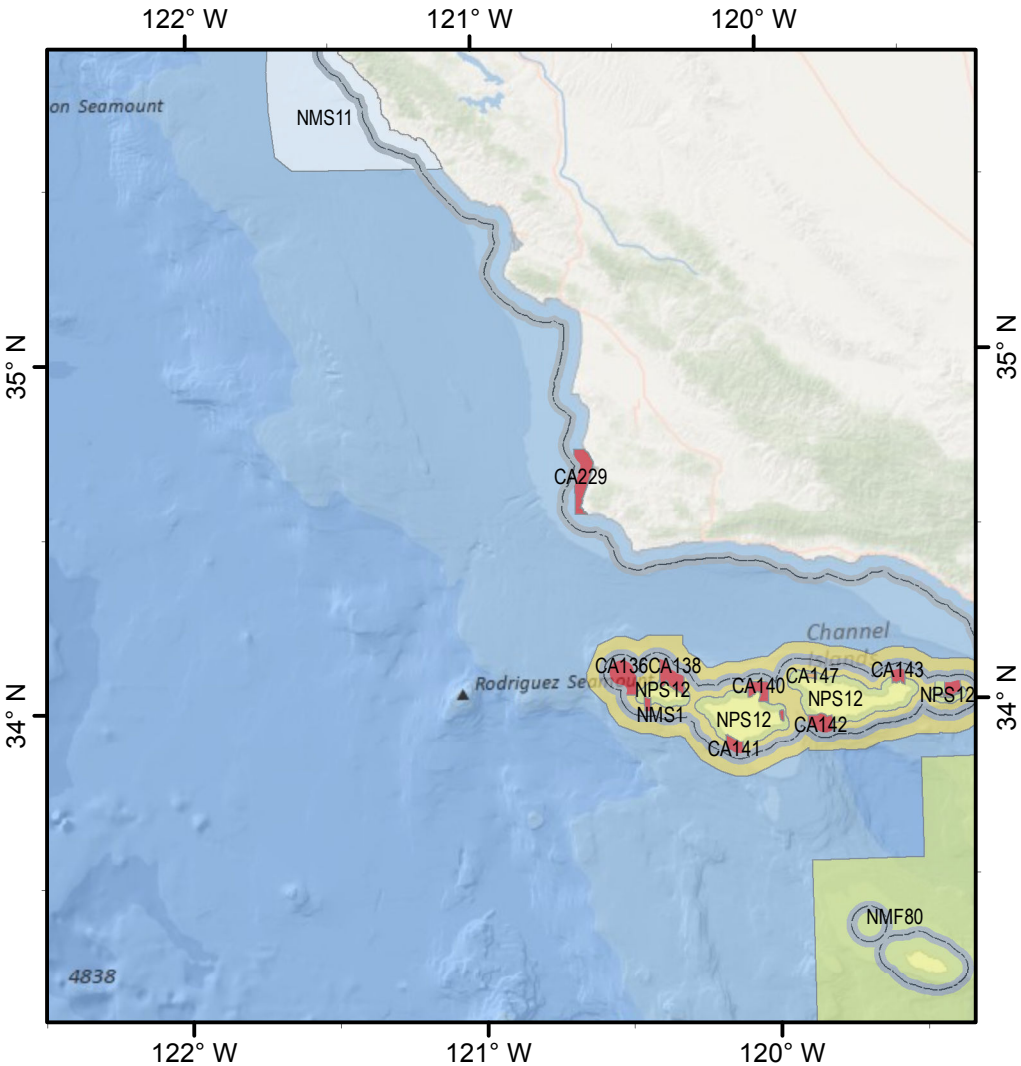

After

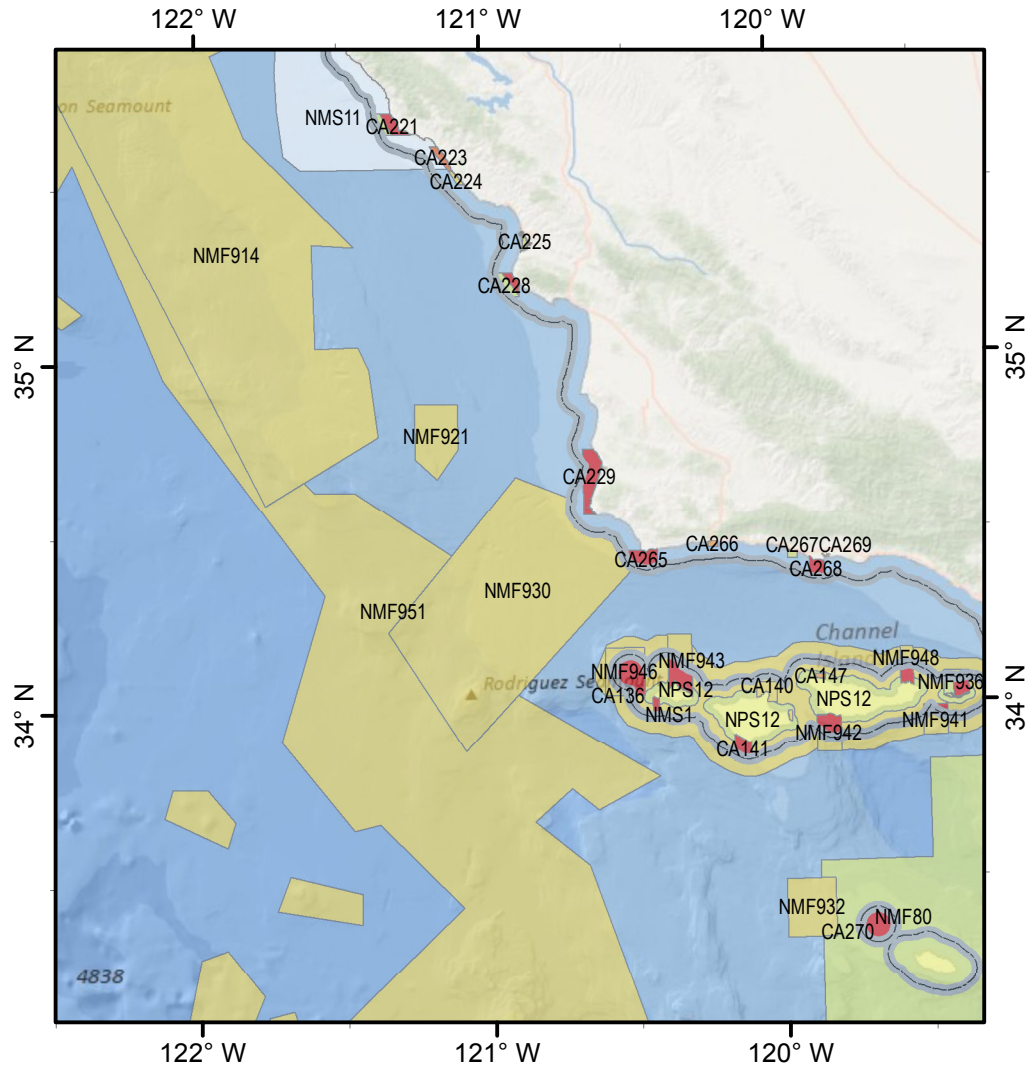

F3

Map 13 of 17

Map Scale: 1:2,400,000

Date Saved: 15 Oct 2012

Map Design: Curt Whitmire (NOAA Fisheries - NWFSC)

Data Source: National MPA Center, MPA Inventory, v.3

- Commercial and Recreational Fishing Prohibited
- Commercial Fishing Prohibited
- Commercial Fishing Prohibited and Recreational Fishing Restricted
- Commercial Fishing Restricted
- Commercial and Recreational Fishing Restricted
- Commercial Fishing Restricted and Recreational Fishing Prohibited
- Recreational Fishing Prohibited
- Recreational Fishing Restricted
- Restrictions Unknown
- No Site Restrictions

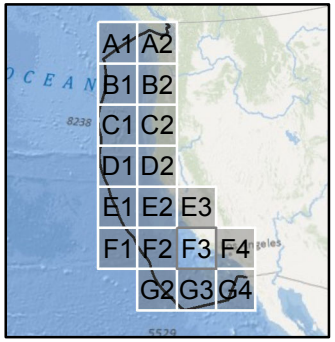

Federal and State Marine Protected Areas - Type of Fishing Restriction

Before | **After**

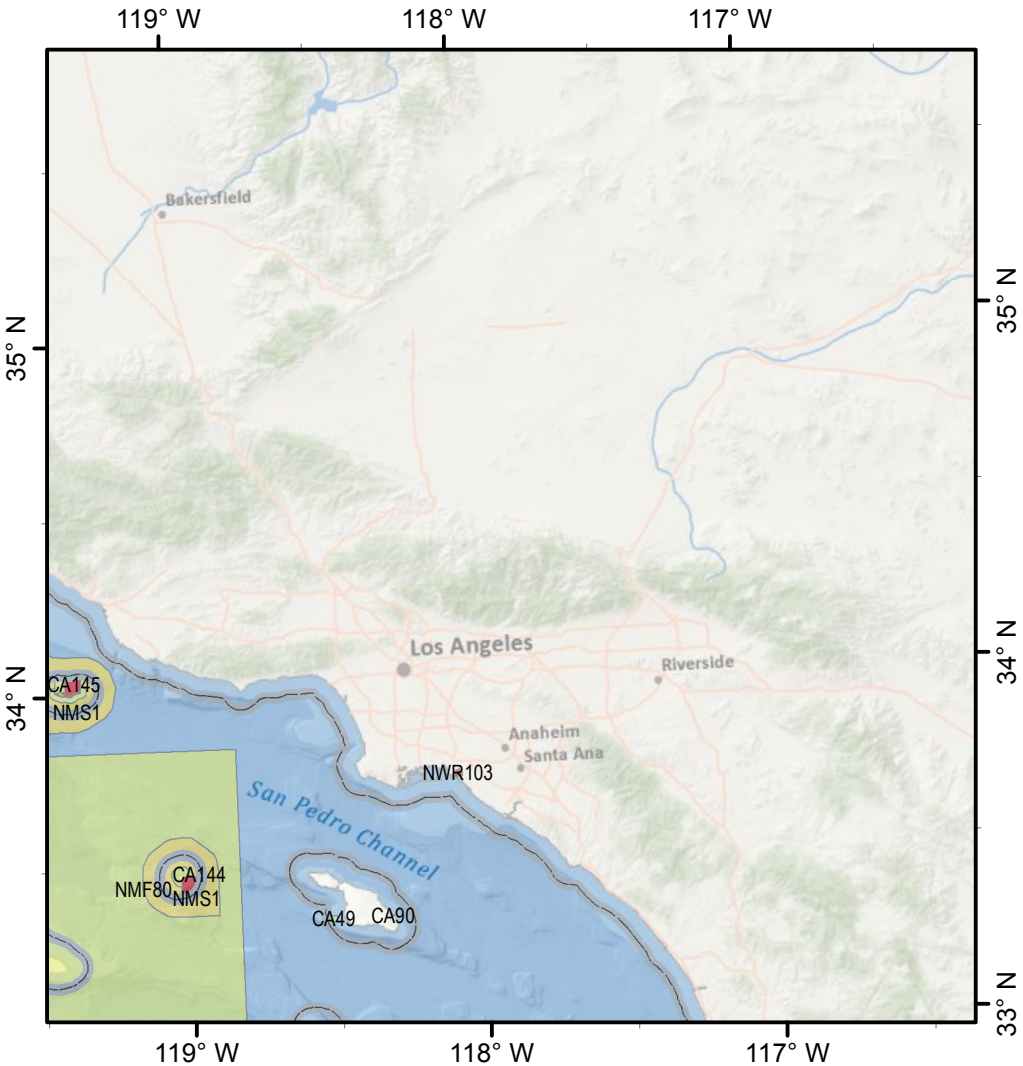

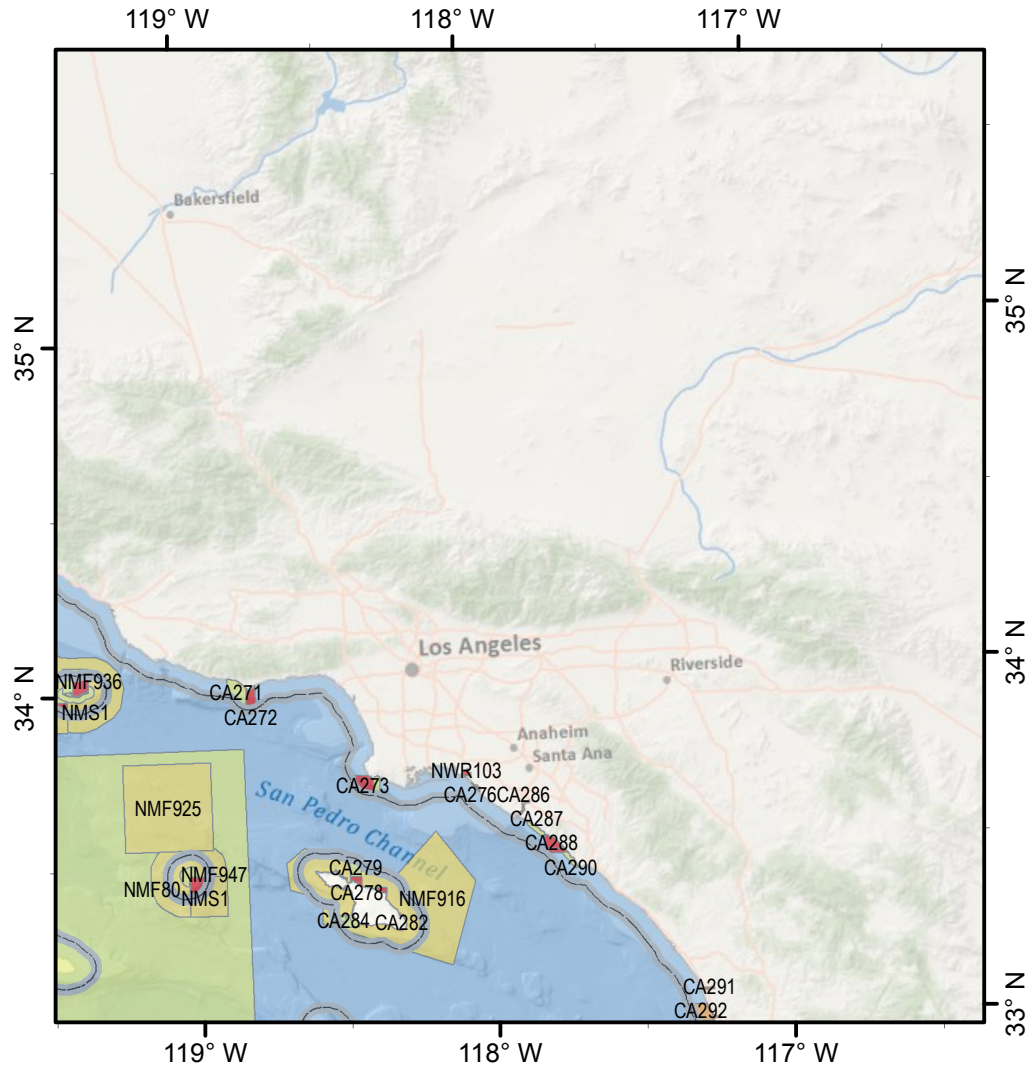

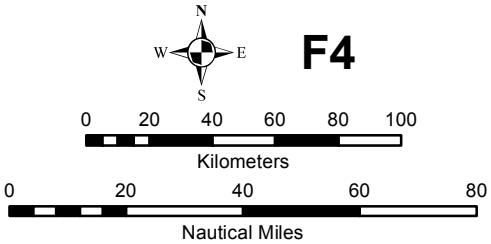

- Commercial and Recreational Fishing Prohibited
- Commercial Fishing Prohibited
- Commercial Fishing Prohibited and Recreational Fishing Restricted
- Commercial Fishing Restricted
- Commercial and Recreational Fishing Restricted
- Commercial Fishing Restricted and Recreational Fishing Prohibited
- Recreational Fishing Prohibited
- Recreational Fishing Restricted
- Restrictions Unknown
- No Site Restrictions

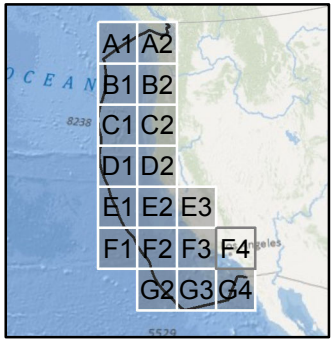

Map 14 of 17

Map Scale: 1:2,400,000

Date Saved: 15 Oct 2012

Map Design: Curt Whitmire (NOAA Fisheries - NWFSC)

Data Source: National MPA Center, MPA Inventory, v.3

Federal and State Marine Protected Areas - Type of Fishing Restriction

Before

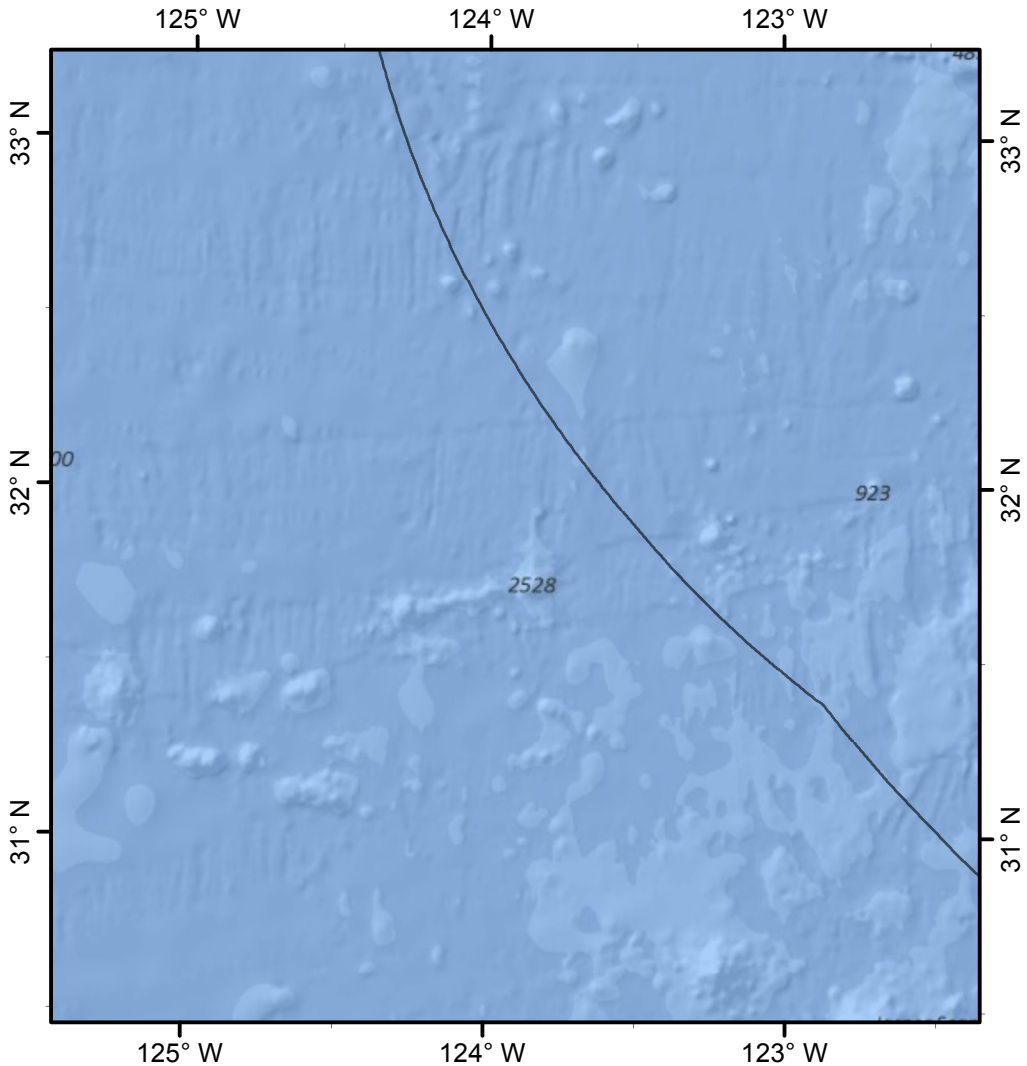

After

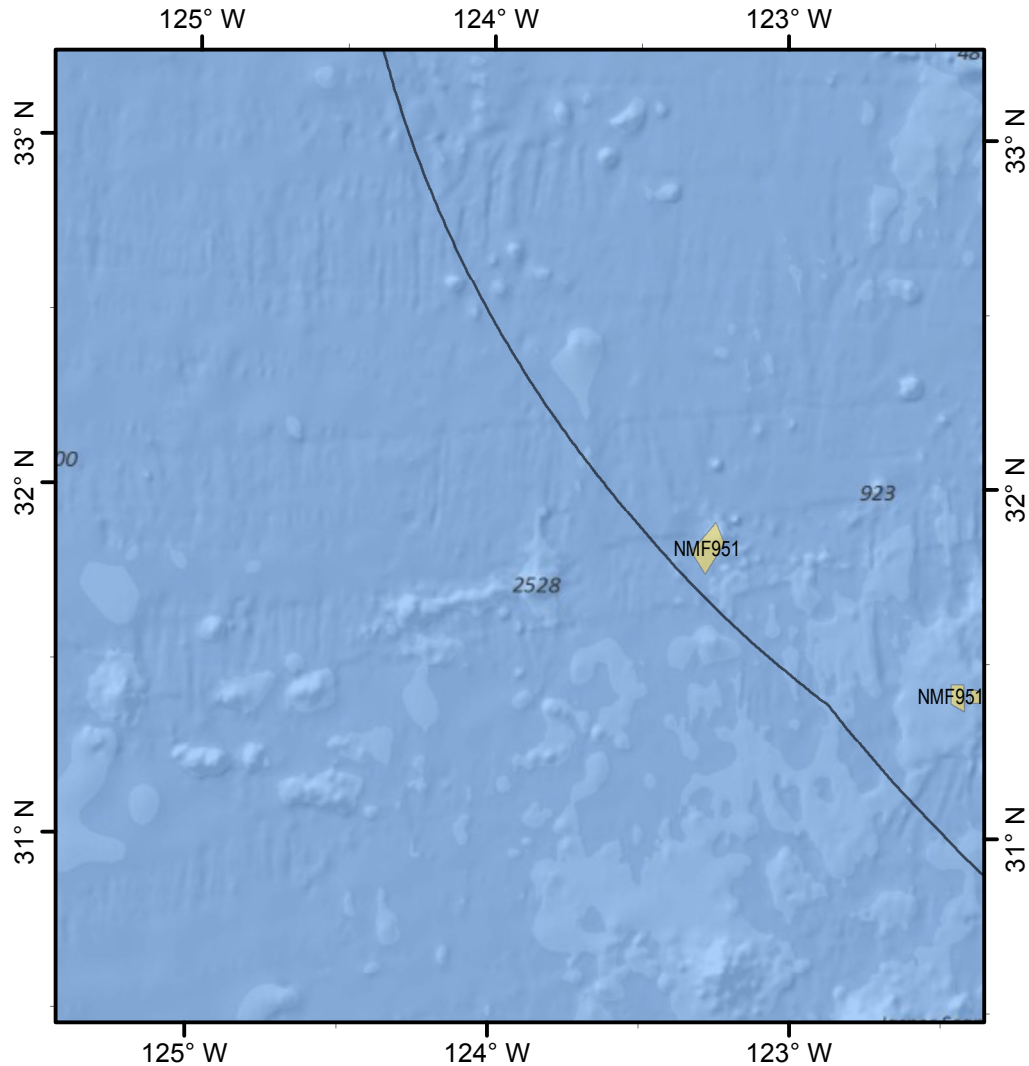

G2

0 20 40 60 80 100
Kilometers

0 20 40 60 80
Nautical Miles

Map 15 of 17

Map Scale: 1:2,400,000

Date Saved: 15 Oct 2012

Map Design: Curt Whitmire (NOAA Fisheries - NWFSC)

Data Source: National MPA Center, MPA Inventory, v.3

- Commercial and Recreational Fishing Prohibited
- Commercial Fishing Prohibited
- Commercial Fishing Prohibited and Recreational Fishing Restricted
- Commercial Fishing Restricted
- Commercial and Recreational Fishing Restricted
- Commercial Fishing Restricted and Recreational Fishing Prohibited
- Recreational Fishing Prohibited
- Recreational Fishing Restricted
- Restrictions Unknown
- No Site Restrictions

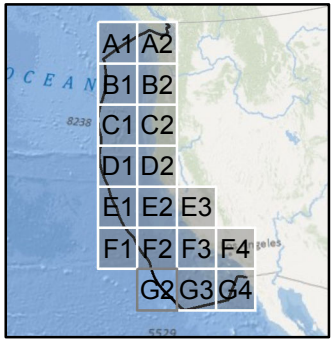

Federal and State Marine Protected Areas - Type of Fishing Restriction

Before

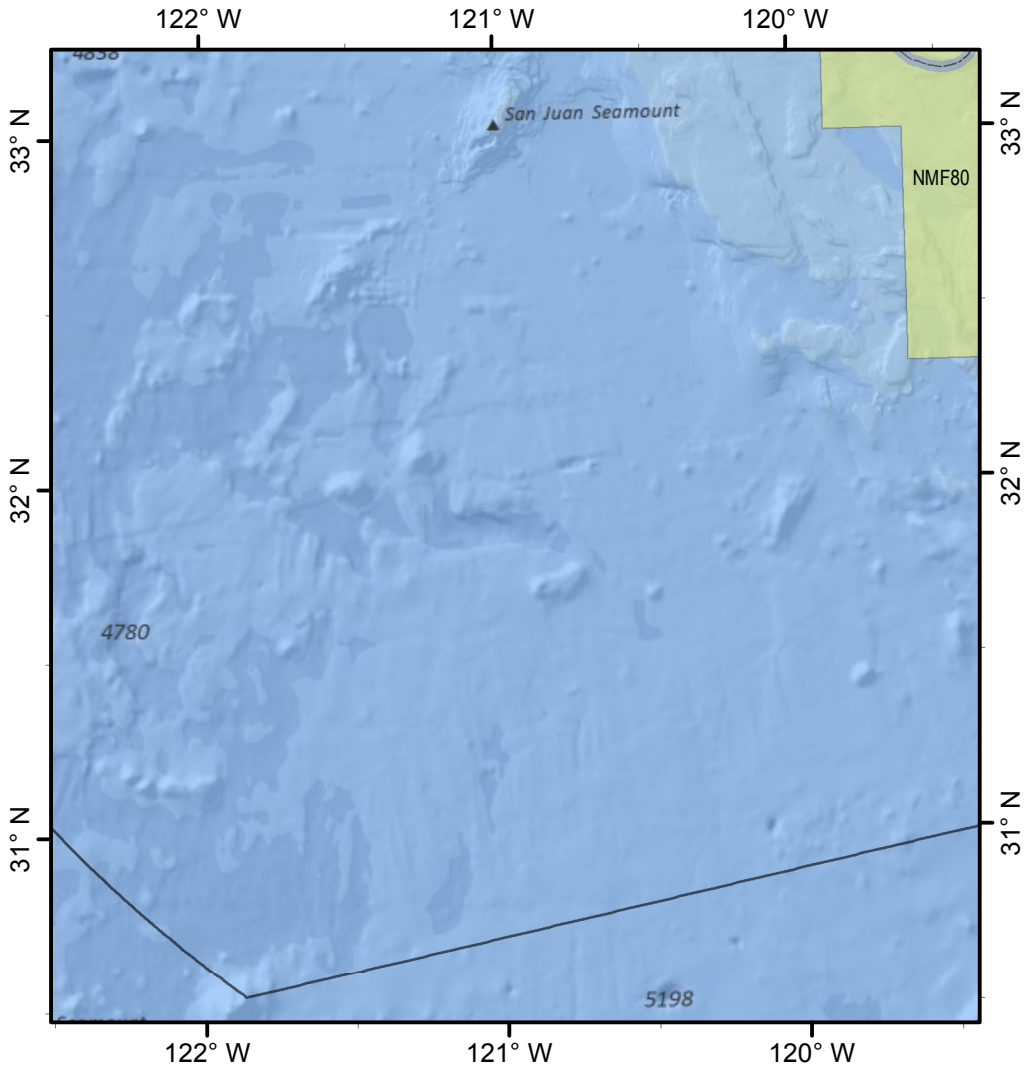

After

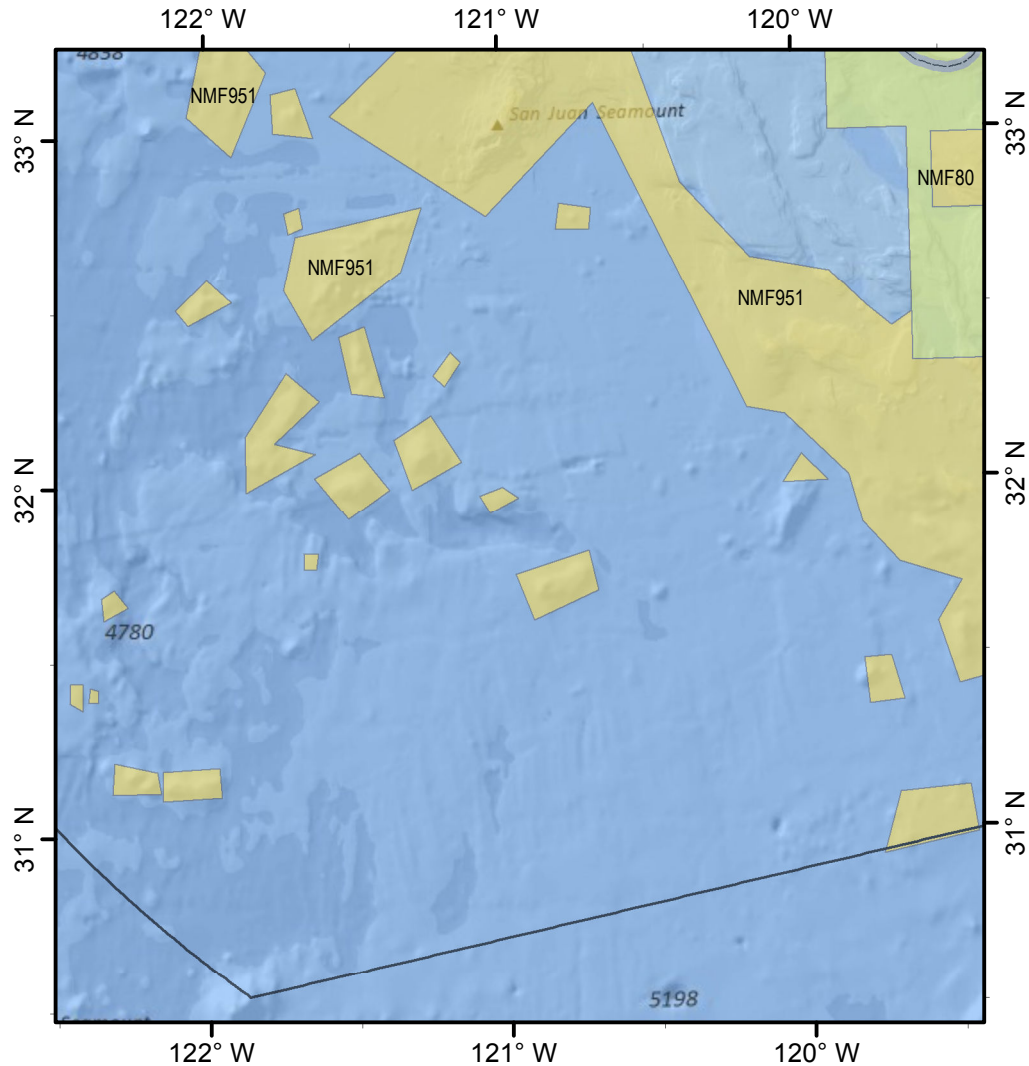

G3

0 20 40 60 80 100
Kilometers

0 20 40 60 80
Nautical Miles

Map 16 of 17

Map Scale: 1:2,400,000

Date Saved: 15 Oct 2012

Map Design: Curt Whitmire (NOAA Fisheries - NWFSC)

Data Source: National MPA Center, MPA Inventory, v.3

- Commercial and Recreational Fishing Prohibited
- Commercial Fishing Prohibited
- Commercial Fishing Prohibited and Recreational Fishing Restricted
- Commercial Fishing Restricted
- Commercial and Recreational Fishing Restricted
- Commercial Fishing Restricted and Recreational Fishing Prohibited
- Recreational Fishing Prohibited
- Recreational Fishing Restricted
- Restrictions Unknown
- No Site Restrictions

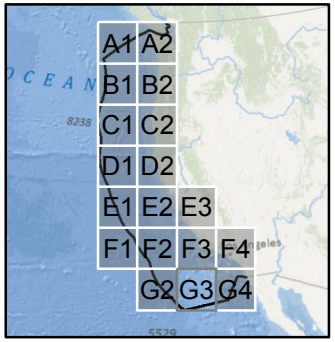

Federal and State Marine Protected Areas - Type of Fishing Restriction

Before

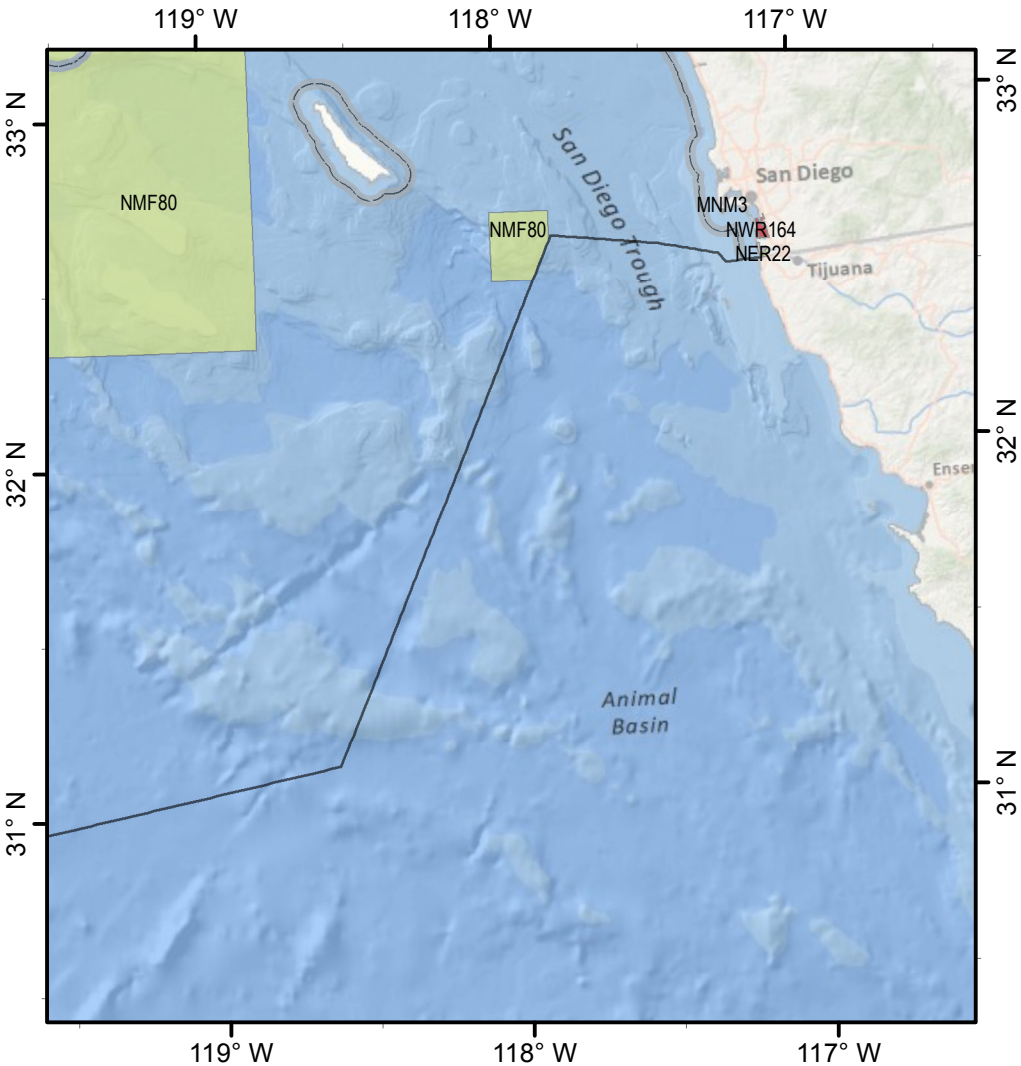

After

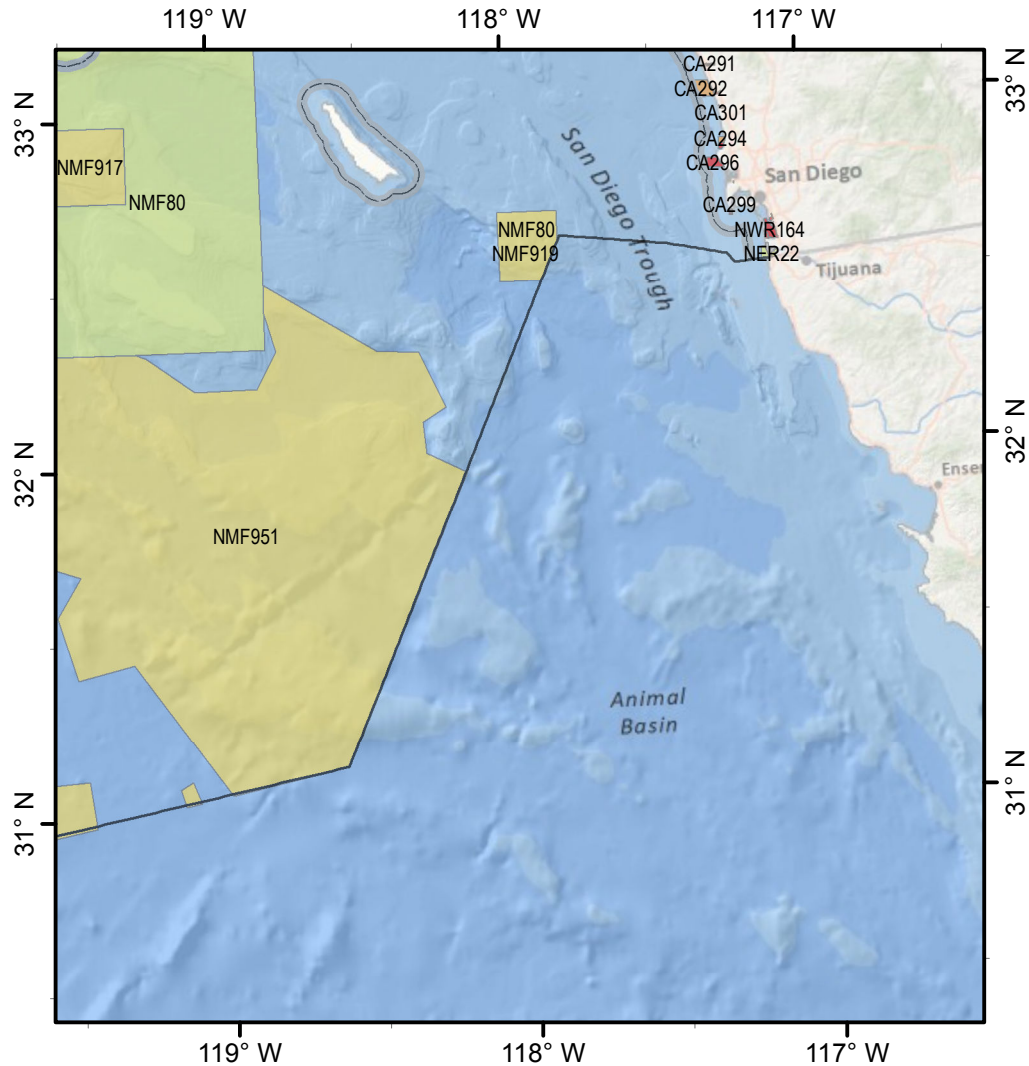

G4

0 20 40 60 80 100
Kilometers

0 20 40 60 80
Nautical Miles

Map 17 of 17

Map Scale: 1:2,400,000

Date Saved: 15 Oct 2012

Map Design: Curt Whitmire (NOAA Fisheries - NWFSC)

Data Source: National MPA Center, MPA Inventory, v.3

- Commercial and Recreational Fishing Prohibited
- Commercial Fishing Prohibited
- Commercial Fishing Prohibited and Recreational Fishing Restricted
- Commercial Fishing Restricted
- Commercial and Recreational Fishing Restricted
- Commercial Fishing Restricted and Recreational Fishing Prohibited
- Recreational Fishing Prohibited
- Recreational Fishing Restricted
- Restrictions Unknown
- No Site Restrictions

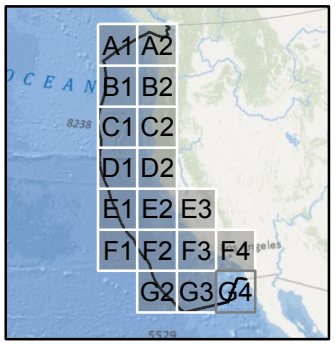

Table 2. List of marine protected areas (MPAs) with relevant attributes including year established, level of government designation, type of fishing restriction, and temporal nature. Values in the "MPA ID" column correspond to labels in the map figures. MPA type and agency acronyms are listed in Tables 3 and 4, respectively. Data Source: National Marine Protected Areas Center, Marine Protected Areas Inventory, vers. 3, Mar 2012.

MPA ID	MPA Name	Year Est.	Agency ABBR	Govt. Level	Fishing Restriction	Permanence	Constancy
CA100	MacKerricher SMCA	1970	CDPR	State	Commercial and Recreational Fishing Restricted	Permanent	Year-round
CA102	Russian Gulch SMCA	1970	CDPR	State	Commercial and Recreational Fishing Restricted	Permanent	Year-round
CA104	Van Damme SMCA	1970	CDPR	State	Commercial and Recreational Fishing Restricted	Permanent	Year-round
CA136	Richardson Rock SMR	2003	CDFG	State	Commercial and Recreational Fishing Prohibited	Permanent	Year-round
CA137	Judith Rock SMR	2003	CDFG	State	Commercial and Recreational Fishing Prohibited	Permanent	Year-round
CA138	Harris Point SMR	2003	CDFG	State	Commercial and Recreational Fishing Prohibited	Permanent	Year-round
CA139	Skunk Point SMR	2003	CDFG	State	Commercial and Recreational Fishing Prohibited	Permanent	Year-round
CA140	Carrington Point SMR	2003	CDFG	State	Commercial and Recreational Fishing Prohibited	Permanent	Year-round
CA141	South Point SMR	2003	CDFG	State	Commercial and Recreational Fishing Prohibited	Permanent	Year-round
CA142	Gull Island SMR	2003	CDFG	State	Commercial and Recreational Fishing Prohibited	Permanent	Year-round
CA143	Scorpion SMR	2003	CDFG	State	Commercial and Recreational Fishing Prohibited	Permanent	Year-round
CA144	Santa Barbara Island SMR	2003	CDFG	State	Commercial and Recreational Fishing Prohibited	Permanent	Year-round
CA145	Anacapa Island SMR	2003	CDFG	State	Commercial and Recreational Fishing Prohibited	Permanent	Year-round
CA146	Anacapa Island SMCA	2003	CDFG	State	Commercial and Recreational Fishing Restricted	Permanent	Year-round
CA147	Painted Cave SMCA	2003	CDFG	State	Commercial Fishing Prohibited and Recreational Fishing Restricted	Permanent	Year-round
CA151	Anacapa Island SC (B)	2005	CDFG	State	Commercial and Recreational Fishing Prohibited	Permanent	Seasonal
CA201	A±o Nuevo SMCA	2007	CDFG	State	Commercial Fishing Restricted and Recreational Fishing Prohibited	Permanent	Year-round
CA202	Greyhound Rock SMCA	2007	CDFG	State	Commercial and Recreational Fishing Restricted	Permanent	Year-round
CA203	Natural Bridges SMR	2007	CDFG	State	Commercial and Recreational Fishing Prohibited	Permanent	Year-round
CA204	Elkhorn Slough SMR	1980	CDFG	State	Commercial and Recreational Fishing Prohibited	Permanent	Year-round
CA205	Elkhorn Slough SMCA	2007	CDFG	State	Commercial Fishing Prohibited and Recreational Fishing Restricted	Permanent	Year-round
CA206	Moro Cojo Slough SMR	2007	CDFG	State	Commercial and Recreational Fishing Prohibited	Permanent	Year-round
CA207	Soquel Canyon SMCA	2007	CDFG	State	Commercial and Recreational Fishing Restricted	Permanent	Year-round
CA208	Portugese Ledge SMCA	2007	CDFG	State	Commercial and Recreational Fishing Restricted	Permanent	Year-round
CA209	Edward F. Ricketts SMCA	2007	CDFG	State	Commercial and Recreational Fishing Restricted	Permanent	Year-round
CA210	Lovers Point SMR	2007	CDFG	State	Commercial and Recreational Fishing Prohibited	Permanent	Year-round
CA211	Pacific Grove MG SMCA	2007	CDFG	State	Commercial and Recreational Fishing Restricted	Permanent	Year-round
CA212	Asilomar SMR	2007	CDFG	State	Commercial and Recreational Fishing Prohibited	Permanent	Year-round
CA213	Carmel Pinnacles SMR	2007	CDFG	State	Commercial and Recreational Fishing Prohibited	Permanent	Year-round
CA214	Carmel Bay SMCA	1976	CDFG	State	Commercial and Recreational Fishing Restricted	Permanent	Year-round

MPA ID	MPA Name	Year Est.	Agency ABBR	Govt. Level	Fishing Restriction	Permanence	Constancy
CA215	Point Lobos SMR	1973	CDFG	State	Commercial and Recreational Fishing Prohibited	Permanent	Year-round
CA216	Point Lobos SMCA	2007	CDFG	State	Commercial and Recreational Fishing Restricted	Permanent	Year-round
CA217	Point Sur SMR	2007	CDFG	State	Commercial and Recreational Fishing Prohibited	Permanent	Year-round
CA218	Point Sur SMCA	2007	CDFG	State	Commercial and Recreational Fishing Restricted	Permanent	Year-round
CA219	Big Creek SMR	1994	CDFG	State	Commercial and Recreational Fishing Prohibited	Permanent	Year-round
CA220	Big Creek SMCA	2007	CDFG	State	Commercial and Recreational Fishing Restricted	Permanent	Year-round
CA221	Piedras Blancas SMR	2007	CDFG	State	Commercial and Recreational Fishing Prohibited	Permanent	Year-round
CA222	Piedras Blancas SMCA	2007	CDFG	State	Commercial and Recreational Fishing Restricted	Permanent	Year-round
CA223	Cambria SMCA	2007	CDFG	State	Commercial Fishing Prohibited	Permanent	Year-round
CA224	White Rock SMCA	2007	CDFG	State	Commercial Fishing Restricted	Permanent	Year-round
CA225	Morro Bay SMRMA	2007	CDFG	State	Commercial and Recreational Fishing Restricted	Permanent	Year-round
CA226	Morro Bay SMR	2007	CDFG	State	Commercial and Recreational Fishing Prohibited	Permanent	Year-round
CA227	Point Buchon SMR	2007	CDFG	State	Commercial and Recreational Fishing Prohibited	Permanent	Year-round
CA228	Point Buchon SMCA	2007	CDFG	State	Commercial and Recreational Fishing Restricted	Permanent	Year-round
CA229	Vandenberg SMR	1994	CDFG	State	Commercial and Recreational Fishing Prohibited	Permanent	Year-round
CA230	Anacapa SC (A)	2005	CDFG	State	Commercial Fishing Restricted	Permanent	Year-round
CA231	Footprint SMR	2007	CDFG	State	Commercial and Recreational Fishing Prohibited	Permanent	Year-round
CA233	Point Arena SMR	2010	CDFG	State	Commercial and Recreational Fishing Prohibited	Permanent	Year-round
CA234	Point Arena SMCA	2010	CDFG	State	Commercial and Recreational Fishing Restricted	Permanent	Year-round
CA235	Sea Lion Cove SMCA	2010	CDFG	State	Commercial and Recreational Fishing Restricted	Permanent	Year-round
CA236	Saunders Reef SMCA	2010	CDFG	State	Commercial and Recreational Fishing Restricted	Permanent	Year-round
CA237	Del Mar Landing SMR	2010	CDFG	State	Commercial and Recreational Fishing Prohibited	Permanent	Year-round
CA238	Stewarts Point SMR	2010	CDFG	State	Commercial and Recreational Fishing Prohibited	Permanent	Year-round
CA239	Salt Point SMCA	2010	CDFG	State	Commercial Fishing Prohibited and Recreational Fishing Restricted	Permanent	Year-round
CA240	Gerstle Cove SMR	2010	CDFG	State	Commercial and Recreational Fishing Prohibited	Permanent	Year-round
CA241	Russian River SMR	2010	CDFG	State	Commercial and Recreational Fishing Prohibited	Permanent	Year-round
CA242	Russian River SMCA	2010	CDFG	State	Commercial and Recreational Fishing Restricted	Permanent	Year-round
CA243	Bodega Head SMR	2010	CDFG	State	Commercial and Recreational Fishing Prohibited	Permanent	Year-round
CA244	Bodega Head SMCA	2010	CDFG	State	Commercial and Recreational Fishing Restricted	Permanent	Year-round
CA245	Estero Americano SMRMA	2010	CDFG	State	Commercial and Recreational Fishing Prohibited	Permanent	Year-round
CA246	Estero de San Antonio SMRMA	2010	CDFG	State	Commercial and Recreational Fishing Prohibited	Permanent	Year-round
CA247	Drakes Estero SMCA	2010	CDFG	State	Commercial Fishing Prohibited and Recreational Fishing Restricted	Permanent	Year-round
CA248	Estero de Limantour SMR	2010	CDFG	State	Commercial and Recreational Fishing Prohibited	Permanent	Year-round
CA249	Point Reyes SMR	2010	CDFG	State	Commercial and Recreational Fishing Prohibited	Permanent	Year-round

MPA ID	MPA Name	Year Est.	Agency ABBR	Govt. Level	Fishing Restriction	Permanence	Constancy
CA250	Point Reyes SMCA	2010	CDFG	State	Commercial and Recreational Fishing Restricted	Permanent	Year-round
CA251	Duxbury SMCA	2010	CDFG	State	Commercial Fishing Prohibited and Recreational Fishing Restricted	Permanent	Year-round
CA252	Southeast Farallon Island SMR	2010	CDFG	State	Commercial and Recreational Fishing Prohibited	Permanent	Year-round
CA253	Southeast Farallon Island SMCA	2010	CDFG	State	Commercial and Recreational Fishing Restricted	Permanent	Year-round
CA254	Montara SMR	2010	CDFG	State	Commercial and Recreational Fishing Prohibited	Permanent	Year-round
CA255	Pillar Point SMCA	2010	CDFG	State	Commercial and Recreational Fishing Restricted	Permanent	Year-round
CA256	Point Reyes Headlands SC	2010	CDFG	State	Commercial and Recreational Fishing Prohibited	Permanent	Year-round
CA257	Point Resistance SC	2010	CDFG	State	Commercial and Recreational Fishing Prohibited	Permanent	Year-round
CA258	Double Point/Stormy Stack SC	2010	CDFG	State	Commercial and Recreational Fishing Prohibited	Permanent	Year-round
CA259	Egg Rock (Devils Slide) SC	2010	CDFG	State	Commercial and Recreational Fishing Prohibited	Permanent	Year-round
CA260	North Farallon Islands SC	2010	CDFG	State	Commercial and Recreational Fishing Prohibited	Permanent	Year-round
CA261	Southeast Farallon SC (A)	2010	CDFG	State	Commercial and Recreational Fishing Prohibited	Permanent	Year-round
CA262	North Farallon Islands SMR	2010	CDFG	State	Commercial and Recreational Fishing Prohibited	Permanent	Year-round
CA263	Southeast Farallon SC (B)	2010	CDFG	State	Commercial and Recreational Fishing Prohibited	Permanent	Seasonal
CA264	Stewarts Point SMCA	2010	CDFG	State	Commercial Fishing Prohibited and Recreational Fishing Restricted	Permanent	Year-round
CA265	Point Conception SMR	2012	CDFG	State	Commercial and Recreational Fishing Prohibited	Permanent	Year-round
CA266	Kashtayit SMCA	2012	CDFG	State	Commercial Fishing Prohibited and Recreational Fishing Restricted	Permanent	Year-round
CA267	Naples SMCA	2012	CDFG	State	Commercial and Recreational Fishing Restricted	Permanent	Year-round
CA268	Campus Point SMCA	2012	CDFG	State	Commercial and Recreational Fishing Prohibited	Permanent	Year-round
CA269	Goleta Slough SMCA	2012	CDFG	State	Commercial and Recreational Fishing Prohibited	Permanent	Year-round
CA270	Begg Rock (San Nicolas Island Quad) SMR	2012	CDFG	State	Commercial and Recreational Fishing Prohibited	Permanent	Year-round
CA271	Point Dume SMCA	2012	CDFG	State	Commercial and Recreational Fishing Restricted	Permanent	Year-round
CA272	Point Dume SMR	2012	CDFG	State	Commercial and Recreational Fishing Prohibited	Permanent	Year-round
CA273	Point Vicente SMCA	2012	CDFG	State	Commercial and Recreational Fishing Prohibited	Permanent	Year-round
CA274	Abalone Cove SMCA	2012	CDFG	State	Commercial and Recreational Fishing Restricted	Permanent	Year-round
CA275	Bolsa Bay SMCA	2012	CDFG	State	Commercial Fishing Prohibited and Recreational Fishing Restricted	Permanent	Year-round
CA276	Bolsa Chica Basin SMCA	2012	CDFG	State	Commercial and Recreational Fishing Prohibited	Permanent	Year-round
CA277	Arrow Point to Lion Head Point (Catalina Island) SMCA	2012	CDFG	State	Recreational Fishing Prohibited	Permanent	Year-round
CA278	Blue Cavern (Catalina Island) SMCA	2012	CDFG	State	Commercial and Recreational Fishing Prohibited	Permanent	Year-round
CA279	Bird Rock (Catalina Island) SMCA	2012	CDFG	State	Commercial and Recreational Fishing Restricted	Permanent	Year-round
CA280	Long Point (Catalina Island) SMR	2012	CDFG	State	Commercial and Recreational Fishing Prohibited	Permanent	Year-round
CA281	Casino Point (Catalina Island) SMCA	2012	CDFG	State	Commercial and Recreational Fishing Prohibited	Permanent	Year-round
CA282	Lover's Cove (Catalina Island) SMCA	2012	CDFG	State	Commercial Fishing Prohibited and Recreational Fishing Restricted	Permanent	Year-round
CA283	Farnsworth Onshore (Catalina Island) SMCA	2012	CDFG	State	Commercial and Recreational Fishing Restricted	Permanent	Year-round

MPA ID	MPA Name	Year Est.	Agency ABBR	Govt. Level	Fishing Restriction	Permanence	Constancy
CA284	Farnsworth Offshore (Catalina Island) SMCA	2012	CDFG	State	Commercial and Recreational Fishing Restricted	Permanent	Year-round
CA285	Cat Harbor (Catalina Island) SMCA	2012	CDFG	State	Commercial Fishing Prohibited and Recreational Fishing Restricted	Permanent	Year-round
CA286	Upper Newport Bay SMCA	2012	CDFG	State	Commercial Fishing Prohibited and Recreational Fishing Restricted	Permanent	Year-round
CA287	Crystal Cove SMCA	2012	CDFG	State	Commercial and Recreational Fishing Restricted	Permanent	Year-round
CA288	Laguna Beach SMR	2012	CDFG	State	Commercial and Recreational Fishing Prohibited	Permanent	Year-round
CA289	Laguna Beach SMCA	2012	CDFG	State	Commercial and Recreational Fishing Prohibited	Permanent	Year-round
CA290	Dana Point SMCA	2012	CDFG	State	Commercial and Recreational Fishing Restricted	Permanent	Year-round
CA291	Batiquitos Lagoon SMCA	2012	CDFG	State	Commercial and Recreational Fishing Prohibited	Permanent	Year-round
CA292	Swami's SMCA	2012	CDFG	State	Commercial Fishing Prohibited and Recreational Fishing Restricted	Permanent	Year-round
CA293	San Elijo Lagoon SMCA	2012	CDFG	State	Commercial and Recreational Fishing Prohibited	Permanent	Year-round
CA294	San Diego-Scripps Coastal SMCA	2012	CDFG	State	Commercial Fishing Prohibited and Recreational Fishing Restricted	Permanent	Year-round
CA295	Matlahuayl SMR	2012	CDFG	State	Commercial and Recreational Fishing Prohibited	Permanent	Year-round
CA296	South La Jolla SMR	2012	CDFG	State	Commercial and Recreational Fishing Prohibited	Permanent	Year-round
CA297	South La Jolla SMCA	2012	CDFG	State	Commercial Fishing Prohibited and Recreational Fishing Restricted	Permanent	Year-round
CA298	Famosa Slough SMCA	2012	CDFG	State	Commercial and Recreational Fishing Prohibited	Permanent	Year-round
CA299	Cabrillo SMR	2012	CDFG	State	Commercial and Recreational Fishing Prohibited	Permanent	Year-round
CA300	Tijuana River Mouth SMCA	2012	CDFG	State	Commercial and Recreational Fishing Restricted	Permanent	Year-round
CA301	San Dieguito Lagoon SMCA	2012	CDFG	State	Commercial Fishing Prohibited and Recreational Fishing Restricted	Permanent	Year-round
CA38	Albany Mudflats SMP	1986	CDFG	State	Commercial Fishing Prohibited and Recreational Fishing Restricted	Permanent	Year-round
CA40	Bair Island SMP	1986	CDFG	State	Commercial Fishing Prohibited and Recreational Fishing Restricted	Permanent	Year-round
CA45	Corte Madera Marsh SMP	1976	CDFG	State	Commercial Fishing Prohibited and Recreational Fishing Restricted	Permanent	Year-round
CA48	Fagan Marsh SMP	1979	CDFG	State	Commercial Fishing Prohibited and Recreational Fishing Restricted	Permanent	Year-round
CA49	Farnsworth Bank SMCA	1972	CDFG	State	Commercial and Recreational Fishing Restricted	Permanent	Year-round
CA52	Marin Islands SMP	1993	CDFG	State	Commercial Fishing Prohibited and Recreational Fishing Restricted	Permanent	Year-round
CA53	Peytonia Slough SMP	1976	CDFG	State	Commercial Fishing Prohibited and Recreational Fishing Restricted	Permanent	Year-round
CA54	Redwood Shores SMP	1976	CDFG	State	Commercial Fishing Prohibited and Recreational Fishing Restricted	Permanent	Year-round
CA67	Punta Gorda SMR	1994	CDFG	State	Commercial and Recreational Fishing Prohibited	Permanent	Year-round
CA90	Lover's Cove SMCA	1974	CDFG	State	Commercial Fishing Restricted and Recreational Fishing Prohibited	Permanent	Year-round
CA92	Point Cabrillo SMCA	1975	CDFG	State	Commercial Fishing Restricted and Recreational Fishing Prohibited	Permanent	Year-round
CA94	Robert W. Crown SMCA	1980	CDFG	State	Commercial and Recreational Fishing Restricted	Permanent	Year-round
MNM3	Cabrillo NM	1913	NPS	Federal	Restrictions Unknown	Permanent	Year-round
NER21	South Slough NERR	1974	ODSL & NOAA	Partnership	Commercial Fishing Restricted	Permanent	Year-round
NER22	Tijuana River NERR	1982	CDPR & NOAA	Partnership	Commercial and Recreational Fishing Restricted	Permanent	Year-round
NMF235	North Coast Commercial YRCA	2007	NMFS	Federal	Commercial Fishing Restricted	Permanent	Year-round

MPA ID	MPA Name	Year Est.	Agency ABBR	Govt. Level	Fishing Restriction	Permanence	Constancy
NMF236	Salmon Troll YRCA	2007	NMFS	Federal	Commercial Fishing Restricted	Permanent	Year-round
NMF237	South Coast Recreational YRCA	2007	NMFS	Federal	Recreational Fishing Restricted	Permanent	Year-round
NMF238	Westport Offshore Recreational YRCA	2009	NMFS	Federal	Recreational Fishing Restricted	Permanent	Year-round
NMF239	Stonewall Bank YRCA	2007	NMFS	Federal	Recreational Fishing Restricted	Permanent	Year-round
NMF35	Columbia River Salmon CZ	1992	NMFS	Federal	Commercial and Recreational Fishing Restricted	Permanent	Year-round
NMF36	Klamath River Salmon CZ	1992	NMFS	Federal	Commercial and Recreational Fishing Restricted	Permanent	Year-round
NMF74	North Coast Recreational Yelloweye RCA	2003	NMFS	Federal	Recreational Fishing Restricted	Permanent	Year-round
NMF80	Western and Eastern CCAs	2001	NMFS	Federal	Commercial and Recreational Fishing Restricted	Permanent	Year-round
NMF900	Biogenic 1 EFH CA	2006	NMFS	Federal	Commercial Fishing Restricted	Permanent	Year-round
NMF901	Biogenic 2 EFH CA	2006	NMFS	Federal	Commercial Fishing Restricted	Permanent	Year-round
NMF902	Biogenic 3 EFH CA	2006	NMFS	Federal	Commercial Fishing Restricted	Permanent	Year-round
NMF903	Gray's Canyon EFH CA	2006	NMFS	Federal	Commercial Fishing Restricted	Permanent	Year-round
NMF904	Olympic 2 EFH CA	2006	NMFS	Federal	Commercial Fishing Restricted	Permanent	Year-round
NMF905	Astoria Canyon EFH CA	2006	NMFS	Federal	Commercial Fishing Restricted	Permanent	Year-round
NMF906	Bandon High Spot EFH CA	2006	NMFS	Federal	Commercial Fishing Restricted	Permanent	Year-round
NMF907	Daisy Bank/Nelson Island EFH CA	2006	NMFS	Federal	Commercial Fishing Restricted	Permanent	Year-round
NMF908	Deepwater off Coos Bay EFH CA	2006	NMFS	Federal	Commercial Fishing Restricted	Permanent	Year-round
NMF909	Heceta Bank EFH CA	2006	NMFS	Federal	Commercial Fishing Restricted	Permanent	Year-round
NMF910	Nahelem Bank/Shale Pile EFH CA	2006	NMFS	Federal	Commercial Fishing Restricted	Permanent	Year-round
NMF911	Newport Rockpile/Stonewall Bank EFH CA	2006	NMFS	Federal	Commercial Fishing Restricted	Permanent	Year-round
NMF912	Rogue Canyon EFH CA	2006	NMFS	Federal	Commercial Fishing Restricted	Permanent	Year-round
NMF913	Siletz Deepwater EFH CA	2006	NMFS	Federal	Commercial Fishing Restricted	Permanent	Year-round
NMF914	Big Sur/Port San Luis EFH CA	2006	NMFS	Federal	Commercial Fishing Restricted	Permanent	Year-round
NMF915	Blunt's Reef EFH CA	2006	NMFS	Federal	Commercial Fishing Restricted	Permanent	Year-round
NMF916	Catalina Island EFH CA	2006	NMFS	Federal	Commercial Fishing Restricted	Permanent	Year-round
NMF917	Cherry Bank EFH CA	2006	NMFS	Federal	Commercial Fishing Restricted	Permanent	Year-round
NMF918	Cordell Bank/Biogenic Area EFH CA	2006	NMFS	Federal	Commercial Fishing Restricted	Permanent	Year-round
NMF919	CCA East EFH CA	2006	NMFS	Federal	Commercial Fishing Restricted	Permanent	Year-round
NMF920	Delgada Canyon EFH CA	2006	NMFS	Federal	Commercial Fishing Restricted	Permanent	Year-round
NMF921	East San Lucia Bank EFH CA	2006	NMFS	Federal	Commercial Fishing Restricted	Permanent	Year-round
NMF922	Eel River Canyon EFH CA	2006	NMFS	Federal	Commercial Fishing Restricted	Permanent	Year-round
NMF923	Farallon Islands/Fanny Shoal EFH CA	2006	NMFS	Federal	Commercial Fishing Restricted	Permanent	Year-round
NMF924	Half Moon Bay EFH CA	2006	NMFS	Federal	Commercial Fishing Restricted	Permanent	Year-round
NMF925	Hidden Reef/Kidney Bank EFH CA	2006	NMFS	Federal	Commercial Fishing Restricted	Permanent	Year-round

MPA ID	MPA Name	Year Est.	Agency ABBR	Govt. Level	Fishing Restriction	Permanence	Constancy
NMF926	Mendocino Ridge EFH CA	2006	NMFS	Federal	Commercial Fishing Restricted	Permanent	Year-round
NMF927	Monterey Bay/Canyon EFH CA	2006	NMFS	Federal	Commercial Fishing Restricted	Permanent	Year-round
NMF928	Point Arena North EFH CA	2006	NMFS	Federal	Commercial Fishing Restricted	Permanent	Year-round
NMF929	Point Arena South EFH CA	2006	NMFS	Federal	Commercial Fishing Restricted	Permanent	Year-round
NMF930	Point Conception EFH CA	2006	NMFS	Federal	Commercial Fishing Restricted	Permanent	Year-round
NMF931	Point Sur Deep EFH CA	2006	NMFS	Federal	Commercial Fishing Restricted	Permanent	Year-round
NMF932	Potato Bank EFH CA	2006	NMFS	Federal	Commercial Fishing Restricted	Permanent	Year-round
NMF933	Tolo Bank EFH CA	2006	NMFS	Federal	Commercial Fishing Restricted	Permanent	Year-round
NMF934	President Jackson Seamount EFH CA	2006	NMFS	Federal	Commercial Fishing Restricted	Permanent	Year-round
NMF935	Thompson Seamount EFH CA	2006	NMFS	Federal	Commercial Fishing Restricted	Permanent	Year-round
NMF936	Anacapa Island EFH CA	2006	NMFS	Federal	Commercial Fishing Restricted	Permanent	Year-round
NMF938	Carrington Point EFH CA	2006	NMFS	Federal	Commercial Fishing Restricted	Permanent	Year-round
NMF939	Cordell Bank (50 fm (91m) isobath) EFH CA	2006	NMFS	Federal	Commercial Fishing Restricted	Permanent	Year-round
NMF940	Davidson Seamount EFH CA	2006	NMFS	Federal	Commercial Fishing Restricted	Permanent	Year-round
NMF941	Footprint EFH CA	2006	NMFS	Federal	Commercial Fishing Restricted	Permanent	Year-round
NMF942	Gull Island EFH CA	2006	NMFS	Federal	Commercial Fishing Restricted	Permanent	Year-round
NMF943	Harris Point EFH CA	2006	NMFS	Federal	Commercial Fishing Restricted	Permanent	Year-round
NMF944	Judith Rock EFH CA	2006	NMFS	Federal	Commercial Fishing Restricted	Permanent	Year-round
NMF945	Painted Cave EFH CA	2006	NMFS	Federal	Commercial Fishing Restricted	Permanent	Year-round
NMF946	Richardson Rock EFH CA	2006	NMFS	Federal	Commercial Fishing Restricted	Permanent	Year-round
NMF947	Santa Barbara Island EFH CA	2006	NMFS	Federal	Commercial Fishing Restricted	Permanent	Year-round
NMF948	Scorpion EFH CA	2006	NMFS	Federal	Commercial Fishing Restricted	Permanent	Year-round
NMF949	Skunk Point EFH CA	2006	NMFS	Federal	Commercial Fishing Restricted	Permanent	Year-round
NMF950	South Point EFH CA	2006	NMFS	Federal	Commercial Fishing Restricted	Permanent	Year-round
NMF951	Seaward of the 700 fm - EFH CA	2006	NMFS	Federal	Commercial Fishing Restricted	Permanent	Year-round
NMS1	Channel Islands NMS	1980	NMS	Federal	Commercial Fishing Restricted	Permanent	Year-round
NMS11	Monterey Bay NMS	1992	NMS	Federal	No Site Restrictions	Permanent	Year-round
NMS13	Olympic Coast NMS	1994	NMS	Federal	Commercial and Recreational Fishing Restricted	Permanent	Year-round
NMS2	Cordell Bank NMS	1989	NMS	Federal	No Site Restrictions	Permanent	Year-round
NMS8	Gulf of the Farallones NMS	1981	NMS	Federal	No Site Restrictions	Permanent	Year-round
NPS12	Channel Islands NP	1938	NPS	Federal	Commercial and Recreational Fishing Restricted	Permanent	Year-round
NPS19	Golden Gate NRA	1972	NPS	Federal	Commercial and Recreational Fishing Restricted	Permanent	Year-round
NPS27	Olympic NP	1909	NPS	Federal	Commercial and Recreational Fishing Restricted	Permanent	Year-round
NPS30	Point Reyes NS	1962	NPS	Federal	Commercial and Recreational Fishing Restricted	Permanent	Year-round

MPA ID	MPA Name	Year Est.	Agency ABBR	Govt. Level	Fishing Restriction	Permanence	Constancy
NPS31	Redwood NP	1968	NPS	Partnership	Commercial and Recreational Fishing Restricted	Permanent	Year-round
NPS54	Ebey's Landing NHR	1978	NPS	Federal	Commercial Fishing Restricted	Permanent	Year-round
NWR101	San Pablo Bay NWR	1974	USFWS	Federal	Commercial Fishing Prohibited and Recreational Fishing Restricted	Permanent	Year-round
NWR103	Seal Beach NWR	1974	USFWS	Federal	Commercial and Recreational Fishing Prohibited	Permanent	Year-round
NWR107	Siletz Bay NWR	1991	USFWS	Federal	Commercial and Recreational Fishing Prohibited	Permanent	Year-round
NWR11	Bandon Marsh NWR	1983	USFWS	Federal	Restrictions Unknown	Permanent	Year-round
NWR115	Tijuana Slough NWR	1980	USFWS	Federal	Restrictions Unknown	Permanent	Year-round
NWR137	Farallon NWR	1909	USFWS	Federal	Commercial and Recreational Fishing Prohibited	Permanent	Year-round
NWR149	Marin Islands NWR	1992	USFWS	Federal	Commercial Fishing Prohibited	Permanent	Year-round
NWR155	Nisqually NWR	1974	USFWS	Federal	Commercial Fishing Prohibited and Recreational Fishing Restricted	Permanent	Year-round
NWR164	San Diego Bay NWR	1988	USFWS	Federal	Commercial and Recreational Fishing Prohibited	Permanent	Year-round
NWR37	Don Edwards San Francisco Bay NWR	1972	USFWS	Federal	Restrictions Unknown	Permanent	Year-round
NWR38	Dungeness NWR	1915	USFWS	Federal	Commercial and Recreational Fishing Restricted	Permanent	Year-round
NWR46	Grays Harbor NWR	1990	USFWS	Federal	Commercial and Recreational Fishing Prohibited	Permanent	Year-round
NWR76	Nestucca Bay NWR	1991	USFWS	Federal	Commercial and Recreational Fishing Prohibited	Permanent	Year-round
NWR93	Protection Island NWR	1982	USFWS	Federal	Commercial and Recreational Fishing Prohibited	Permanent	Year-round
OR25	Haystack Rock MG	1990	ODFW	State	Commercial and Recreational Fishing Restricted	Permanent	Year-round
OR26	Cape Kiwanda MG	1997	ODFW	State	Commercial and Recreational Fishing Restricted	Permanent	Year-round
OR27	Otter Rock MG	1962	ODFW	State	Commercial and Recreational Fishing Restricted	Permanent	Year-round
OR28	Yaquina Head MG	1988	OBLM	Partnership	Commercial and Recreational Fishing Restricted	Permanent	Year-round
OR30	Cape Perpetua MG	1977	ODFW	State	Commercial and Recreational Fishing Restricted	Permanent	Year-round
OR31	Harris Beach MG	1997	ODFW	State	Commercial and Recreational Fishing Restricted	Permanent	Year-round
OR32	Netarts Bay Shellfish Pres.	1960	ODFW	State	Commercial and Recreational Fishing Restricted	Permanent	Year-round
OR33	Yaquina Bay Shellfish Pres.	1970	ODFW	State	Commercial and Recreational Fishing Restricted	Permanent	Year-round
OR35	Pirate Cove RR	1996	ODFW	State	Commercial and Recreational Fishing Restricted	Permanent	Year-round
OR36	Gregory Point RR	1996	ODFW	State	Commercial and Recreational Fishing Restricted	Permanent	Year-round
OR37	Boiler Bay RR	1997	ODFW	State	Commercial and Recreational Fishing Restricted	Permanent	Year-round
OR38	Neptune SP RR	1997	ODFW	State	Commercial and Recreational Fishing Restricted	Permanent	Year-round
OR39	Cape Arago RR	1997	ODFW	State	Commercial and Recreational Fishing Restricted	Permanent	Year-round
OR40	Brookings RR	1997	ODFW	State	Commercial and Recreational Fishing Restricted	Permanent	Year-round
OR41	Whale Cove Habitat Refuge	1978	ODFW	State	Commercial and Recreational Fishing Prohibited	Permanent	Year-round
OR515	Yachats MG	1997	ODFW	State	Commercial and Recreational Fishing Restricted	Permanent	Year-round
WA102	Brackett's Landing Shoreline Sanct. Cons. Area	1970	WDFW	Partnership	Commercial and Recreational Fishing Prohibited	Permanent	Year-round
WA19	Dabob Bay NAP	1987	WDNR	State	Commercial and Recreational Fishing Prohibited	Permanent	Year-round

MPA ID	MPA Name	Year Est.	Agency ABBR	Govt. Level	Fishing Restriction	Permanence	Constancy
WA33	Zella M. Schultz/Protection Island Seabird Sanct.	1975	WDFW	Partnership	Commercial and Recreational Fishing Prohibited	Permanent	Year-round
WA34	Argyle Lagoon SJI Marine Pres.	1990	WDFW	State	Commercial Fishing Restricted and Recreational Fishing Prohibited	Permanent	Year-round
WA44	False Bay SJI Marine Pres.	1990	WDFW	State	Commercial and Recreational Fishing Restricted	Permanent	Year-round
WA47	Friday Harbor SJI Marine Pres.	1990	WDFW	State	Commercial and Recreational Fishing Restricted	Permanent	Year-round
WA50	Haro Strait SMFA	1972	WDFW	State	Restrictions Unknown	Permanent	Year-round
WA506	Woodard Bay NRCA	1987	WDNR	State	Recreational Fishing Restricted	Permanent	Year-round
WA507	Sund Rock Cons. Area	1994	WDFW	State	Commercial and Recreational Fishing Prohibited	Permanent	Year-round
WA508	Titlow Beach Marine Pres.	1994	WMPDT	Partnership	Commercial and Recreational Fishing Restricted	Permanent	Year-round
WA509	Octopus Hole Cons. Area	1998	WDFW	State	Commercial and Recreational Fishing Prohibited	Permanent	Year-round
WA510	Orchard Rocks Cons. Area	1998	WDFW	State	Commercial and Recreational Fishing Prohibited	Permanent	Year-round
WA511	South 239th Street Park Cons. Area	1998	WDFW	Partnership	Commercial and Recreational Fishing Prohibited	Permanent	Year-round
WA512	City of Des Moines Park Cons. Area	1998	WDFW	Partnership	Commercial and Recreational Fishing Prohibited	Permanent	Year-round
WA513	Waketickeh Creek Cons. Area	2000	WDFW	State	Commercial and Recreational Fishing Prohibited	Permanent	Year-round
WA514	Saltar's Point Beach Cons. Area	2000	WDFW	Partnership	Commercial and Recreational Fishing Prohibited	Permanent	Year-round
WA515	Zee's Reef Marine Pres.	2002	WDFW	State	Commercial Fishing Prohibited and Recreational Fishing Restricted	Permanent	Year-round
WA516	Admiralty Head Marine Pres.	2002	WDFW	State	Commercial and Recreational Fishing Restricted	Permanent	Year-round
WA517	Keystone Cons. Area	2002	WDFW	State	Commercial and Recreational Fishing Prohibited	Permanent	Year-round
WA518	Colvos Passage Marine Pres.	2000	WDFW	State	Commercial Fishing Prohibited and Recreational Fishing Restricted	Permanent	Year-round
WA520	South Puget Snd. WA	1988	WDFW	State	Commercial and Recreational Fishing Prohibited	Permanent	Year-round
WA522	Blake Island Underwater Park	1970	WSPRC	State	Recreational Fishing Restricted	Permanent	Year-round
WA524	Fort Worden Underwater Park	1977	WSPRC	State	Recreational Fishing Restricted	Permanent	Year-round
WA525	Deception Pass Underwater Park	1970	WSPRC	State	Recreational Fishing Restricted	Permanent	Year-round
WA526	Fort Casey Underwater Park	1970	WSPRC	State	Recreational Fishing Restricted	Permanent	Year-round
WA527	Fort Ward Underwater Park	1970	WSPRC	State	Recreational Fishing Restricted	Permanent	Year-round
WA528	Kopachuck Underwater Park	1971	WSPRC	State	Recreational Fishing Restricted	Permanent	Year-round
WA529	Saltwater Underwater Park	1970	WSPRC	State	Recreational Fishing Restricted	Permanent	Year-round
WA530	Tolmie Underwater Park	1971	WSPRC	State	Recreational Fishing Restricted	Permanent	Year-round
WA531	Kennedy Creek NAP	1990	WDNR	State	Commercial and Recreational Fishing Prohibited	Permanent	Year-round
WA532	Skookum Inlet NAP	1986	WDNR	State	Commercial and Recreational Fishing Prohibited	Permanent	Year-round
WA533	San Juan County/Cypress Island MBP	1923	UW-FHL	State	Commercial and Recreational Fishing Restricted	Permanent	Year-round
WA534	Elk River NRCA	NA	WDNR	State	Commercial and Recreational Fishing Restricted	Permanent	Year-round
WA536	Chehalis River Surge Plain NAP	1989	WDNR	State	Recreational Fishing Restricted	Permanent	Year-round
WA537	North Bay NAP	1988	WDNR	State	Commercial and Recreational Fishing Prohibited	Permanent	Year-round
WA540	Bone River NAP	1987	WDNR	State	Commercial and Recreational Fishing Prohibited	Permanent	Year-round

MPA ID	MPA Name	Year Est.	Agency ABBR	Govt. Level	Fishing Restriction	Permanence	Constancy
WA541	Niawiakum River NAP	1987	WDNR	State	Commercial and Recreational Fishing Prohibited	Permanent	Year-round
WA69	San Juan Channel and Upright Channel SMFA	1972	WDFW	State	Restrictions Unknown	Permanent	Year-round
WA72	Shaw Island SJI Marine Pres.	1990	WDFW	State	Commercial and Recreational Fishing Restricted	Permanent	Year-round
WA87	Yellow and Low Islands SJI Marine Pres.	1990	WDFW	State	Commercial and Recreational Fishing Restricted	Permanent	Year-round

Table 3. Acronyms for MPA types listed as part of the "MPA Name" column in Table 2.

Acronym	MPA Type
CCAs	Cowcod Conservation Areas
Cons. Area	Conservation Area
CZ	Conservation Zone
EFH CA	Essential Fish Habitat Conservation Area
MBP	Marine Biological Preserve
MG	Marine Garden
NAP	Natural Area Preserve
NERR	National Estuarine Research Reserve
NMS	National Marine Sanctuary
NP	National Park
NRA	National Recreation Area
NRCA	Natural Resources Conservation Area
NS	National Seashore
NWR	National Wildlife Refuge
Pres.	Preserve
RCA	Rockfish Conservation Area
RR	Research Reserve
Sanct.	Sanctuary
Sanct. Cons. Area	Sanctuary Conservation Area
SC	Special Closure
SJI MP	San Juan Islands Marine Preserve
SMCA	State Marine Conservation Area
SMP	State Marine Park
SMR	State Marine Reserve
SMRMA	State Marine Recreational Management Area
Spec. Clos.	Special Closure
WA	Wildlife Area
YRCA	Yelloweye Rockfish Conservation Area

Table 4. Acronyms for federal and state management agencies responsible for designation of MPAs, and listed under the "Agency ABBR" column in Table 2.

Acronym	Management Agency	# MPAs
CDFG	California Department of Fish and Game	125
CDPR	California Department of Parks and Recreation	3
CDPR & NOAA	California Department of Parks and Recreation & National Oceanic and Atmospheric Administration	1
NMFS	National Marine Fisheries Service	60
NMS	National Marine Sanctuaries	5
NPS	National Park Service	7
OBLM	Oregon Bureau of Land Management	1
ODFW	Oregon Department of Fish and Wildlife	15
ODSL & NOAA	Oregon Department of State Lands & National Oceanic and Atmospheric Administration	1
USFWS	U.S. Fish and Wildlife Service	14
UW-FHL	University of Washington Friday Harbor Laboratories	1
WDFW	Washington Department of Fish and Wildlife	21
WDNR	Washington Department of Natural Resources	9
WMPDT	Washington Metropolitan Park District of Tacoma	1
WSPRC	Washington State Parks & Recreation Commission	8
	Total	**272**