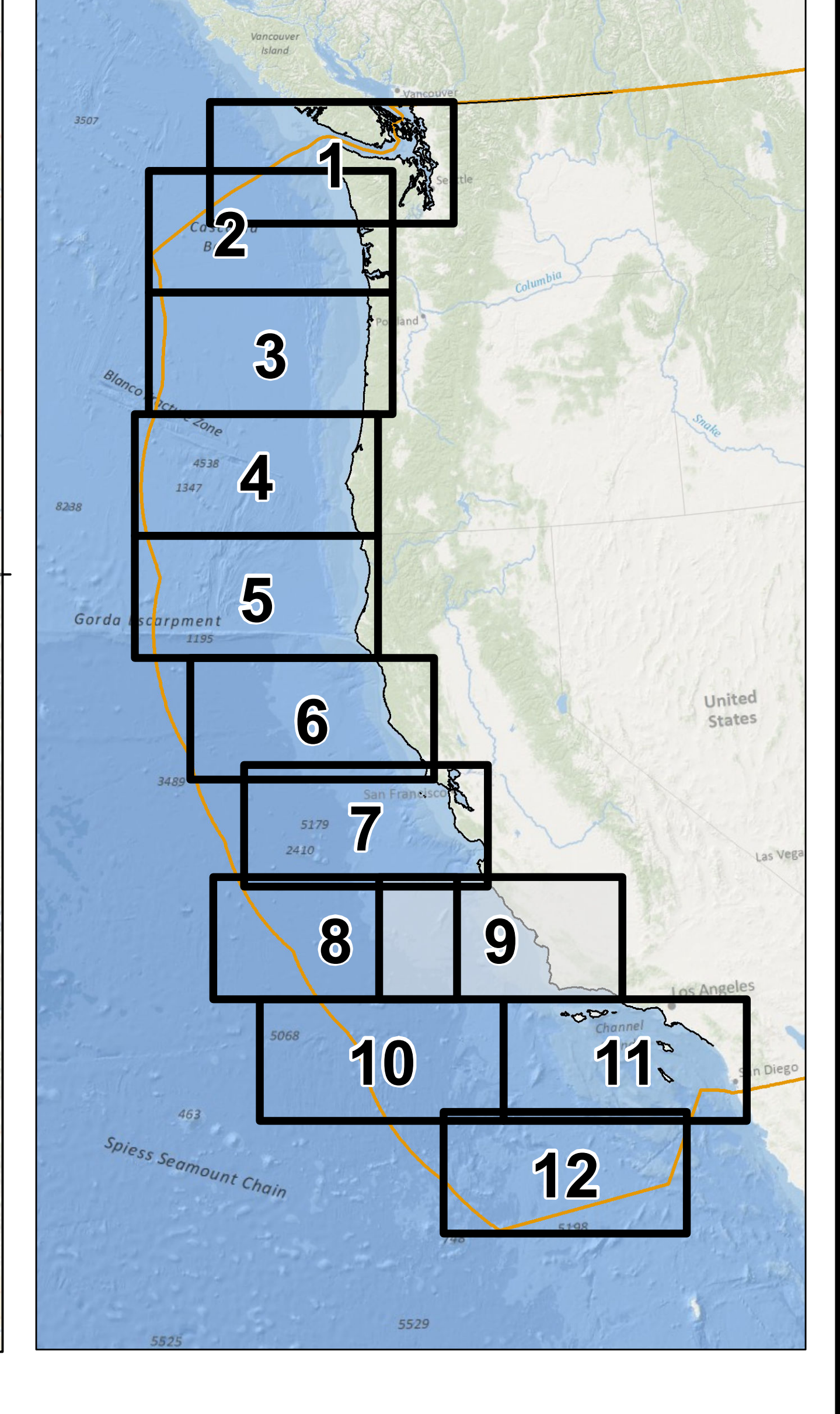
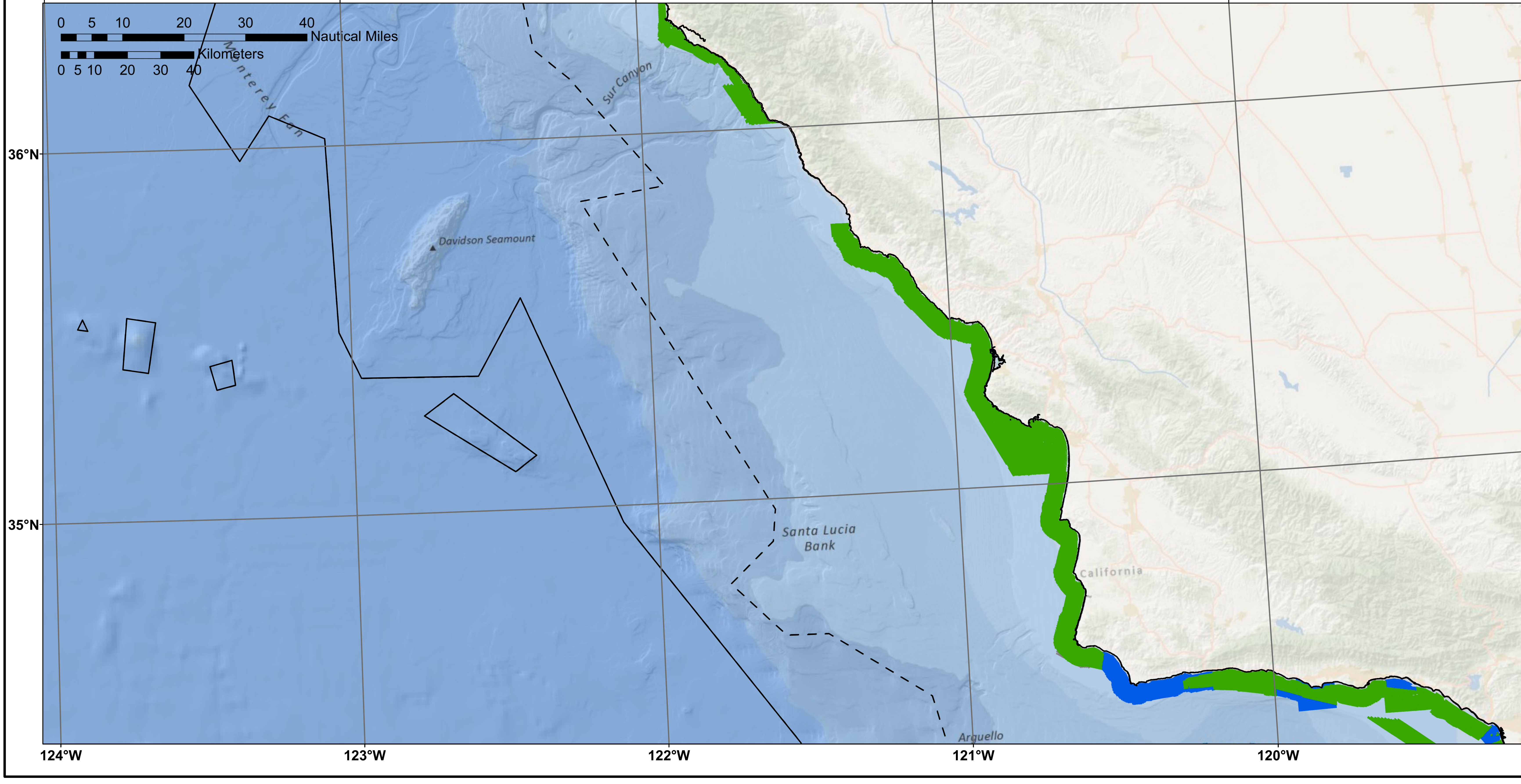


Bathymetry (10m Contours)
EFH Area Boundary
700 Fathom Closure Boundary

Projection: North America Albers Equal Area Conic
 Geographic Coordinate System: GCS North American 1983
 Horizontal Datum: North American Datum 1983
 Spheroid: GRS 1980
 False_Easting = 0
 False_Northing = 0
 Central_Meridian = -126
 First_Standard_Parallel = 32
 Second_Standard_Parallel = 48
 Latitude_of_Origin = 40
 Linear Unit: Meter
 1:500,000 scale

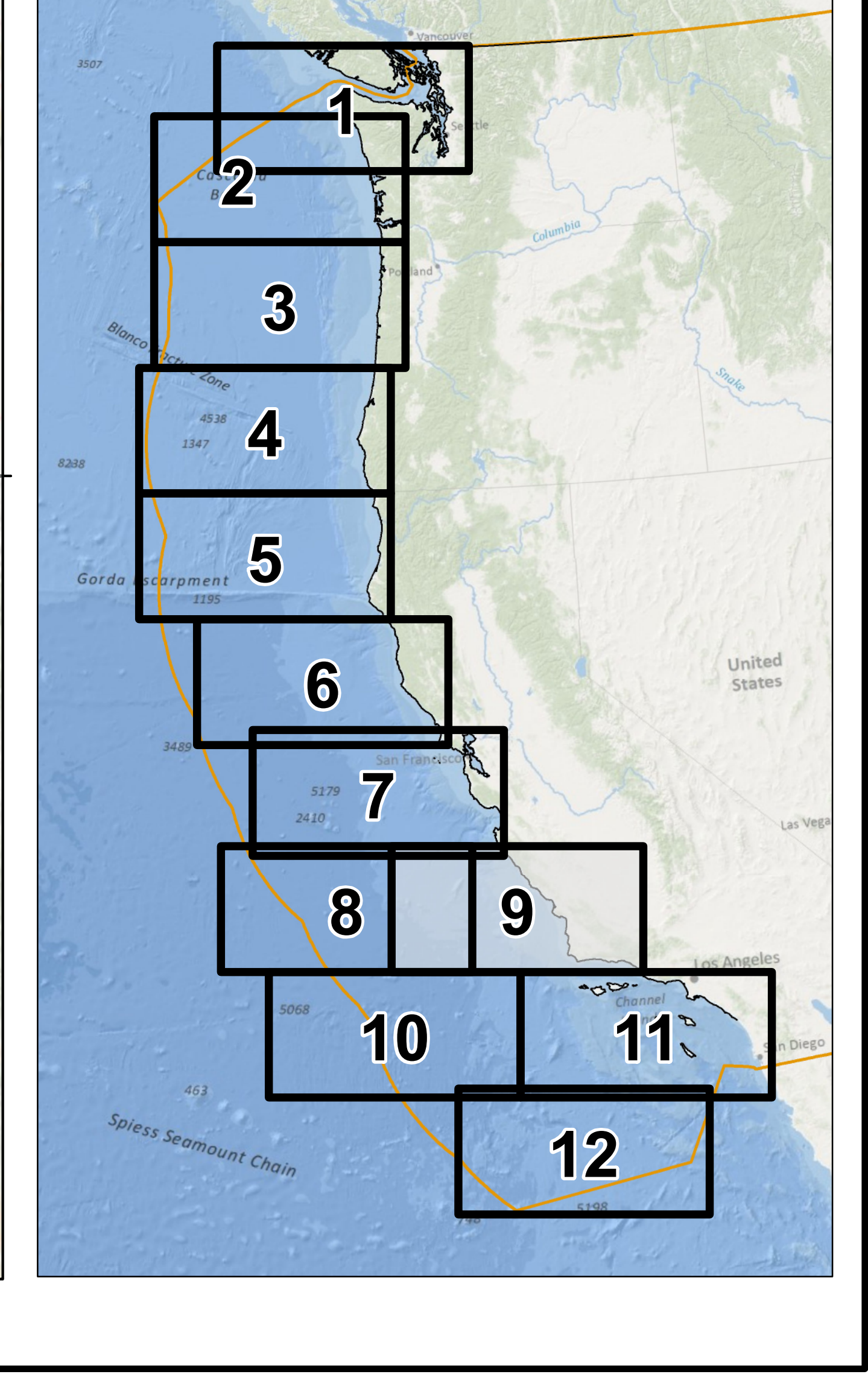


Acoustic Data Coverage 2005-2011: Central California

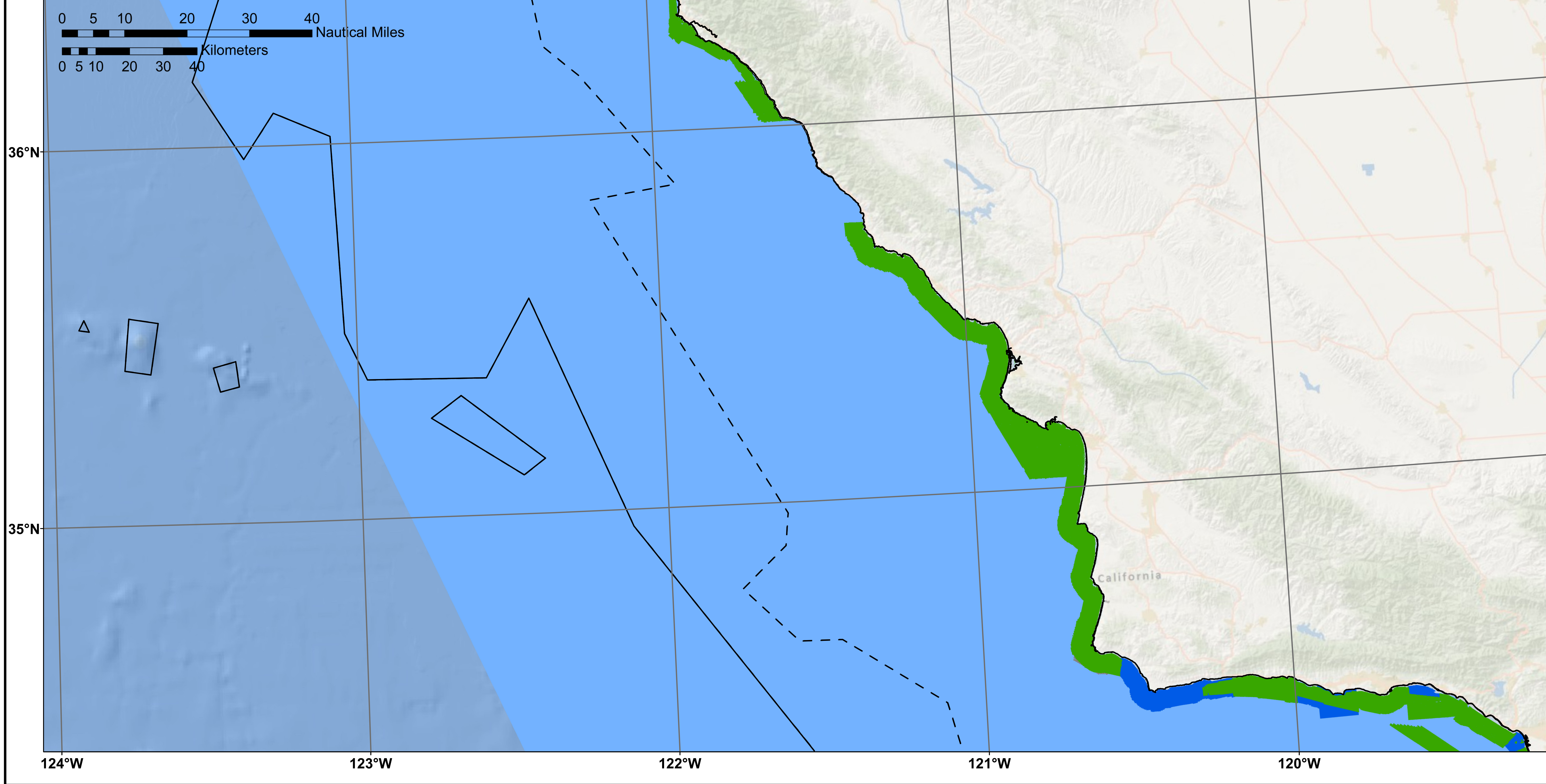


Backscatter (1m)
Bathymetry (1m - 20m)
Bathymetry & Backscatter (1m - 75m)
EFH Area Boundary
700 Fathom Closure Boundary

Projection: North America Albers Equal Area Conic
 Geographic Coordinate System: GCS North American 1983
 Horizontal Datum: North American Datum 1983
 Spheroid: GRS 1980
 False_Easting = 0
 False_Northing = 0
 Central_Meridian = -126
 First_Standard_Parallel = 32
 Second_Standard_Parallel = 48
 Latitude_of_Origin = 40
 Linear Unit: Meter
 1:500,000 scale



Aggregate Acoustic Data Coverage 2011: Central California



Bathymetry (2005)
Backscatter (2005-2011)
Bathymetry (2005-2011)
Bathymetry & Backscatter (2005-2011)
EFH Area Boundary
700 Fathom Closure Boundary

Projection: North America Albers Equal Area Conic
 Geographic Coordinate System: GCS North American 1983
 Horizontal Datum: North American Datum 1983
 Spheroid: GRS 1980
 False_Easting = 0
 False_Northing = 0
 Central_Meridian = -126
 First_Standard_Parallel = 32
 Second_Standard_Parallel = 48
 Latitude_of_Origin = 40
 Linear Unit: Meter
 1:500,000 scale

