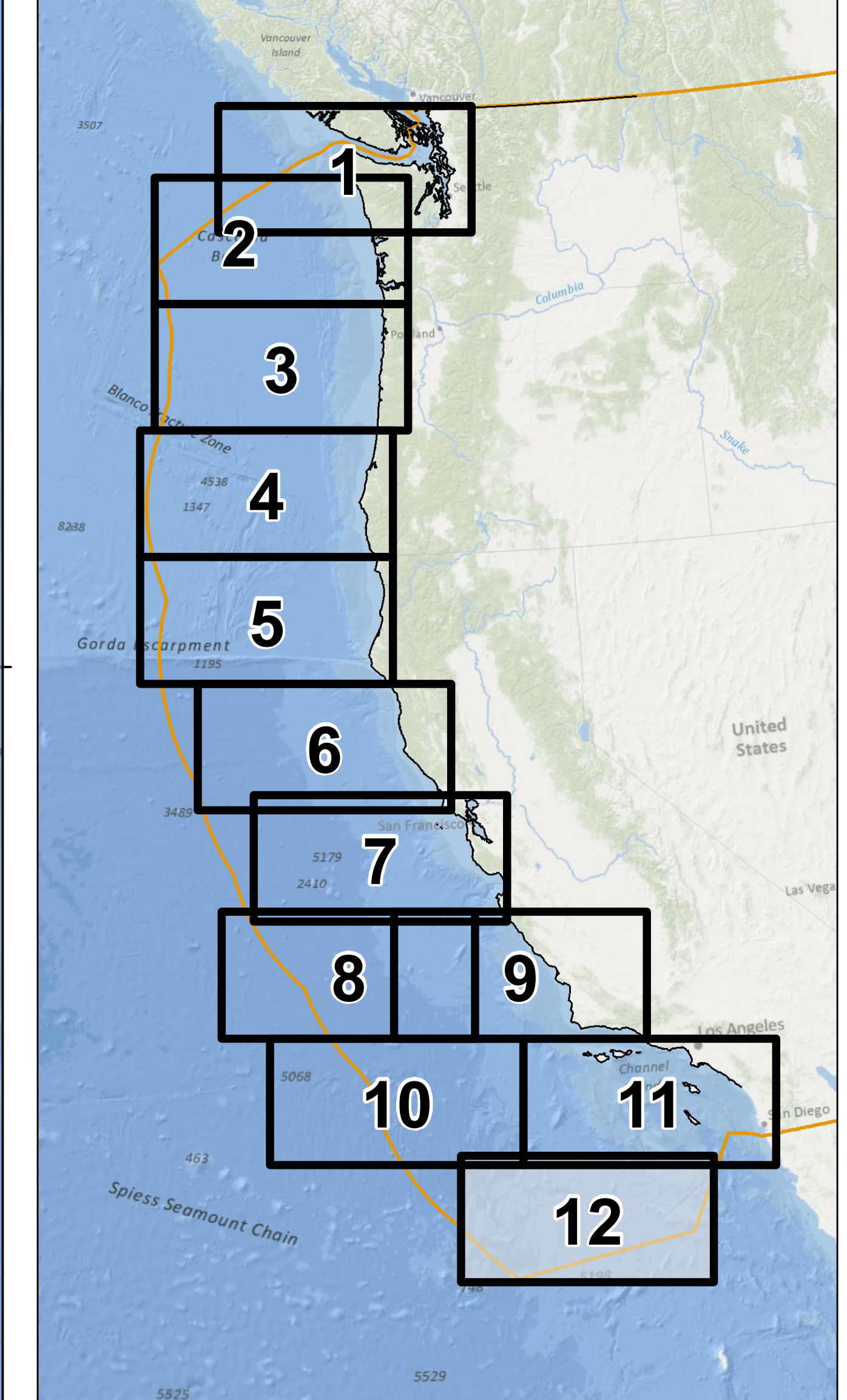
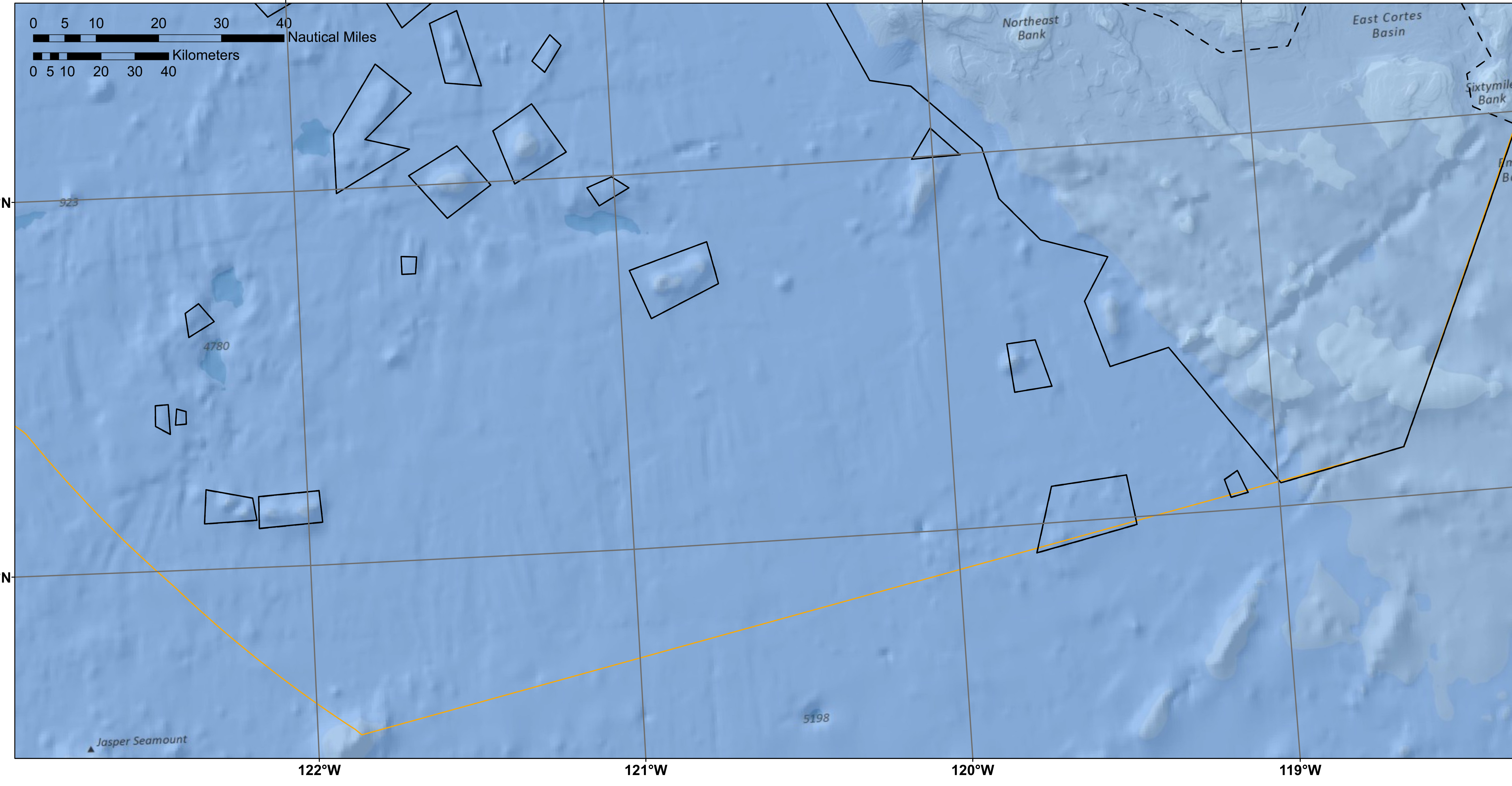


**Bathymetry (10m Contours)**  
**EFH Area Boundary**  
**700 Fathom Closure Boundary**

Projection: North America Albers Equal Area Conic  
 Geographic Coordinate System: GCS North American 1983  
 Horizontal Datum: North American Datum 1983  
 Spheroid: GRS 1980  
 False\_Easting = 0  
 False\_Northing = 0  
 Central\_Meridian = -126  
 First\_Standard\_Parallel = 32  
 Second\_Standard\_Parallel = 48  
 Latitude\_of\_Origin = 40  
 Linear Unit: Meter  
 1:500,000 scale

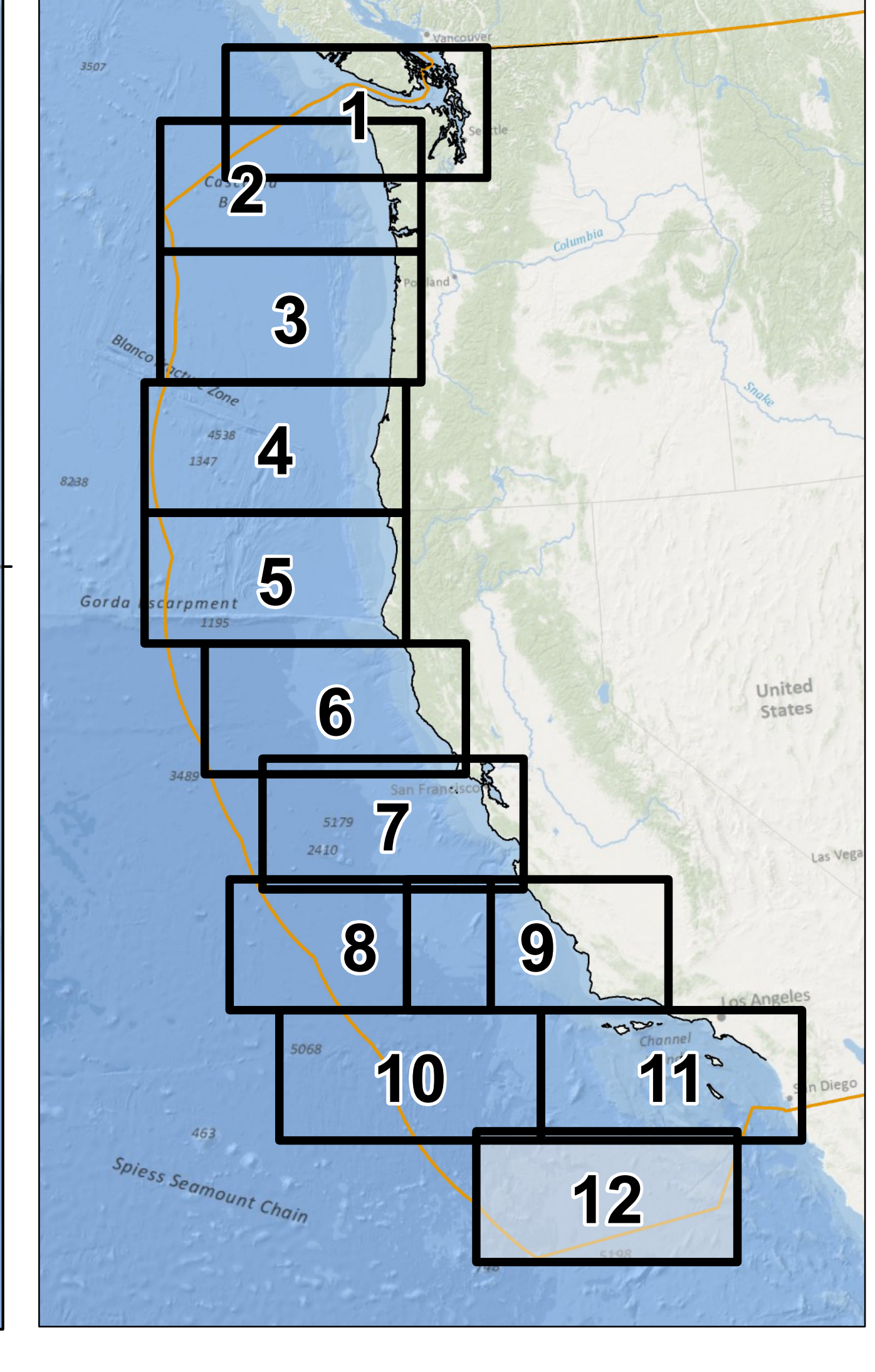


Acoustic Data Coverage 2005-2011: Southern California & International Border

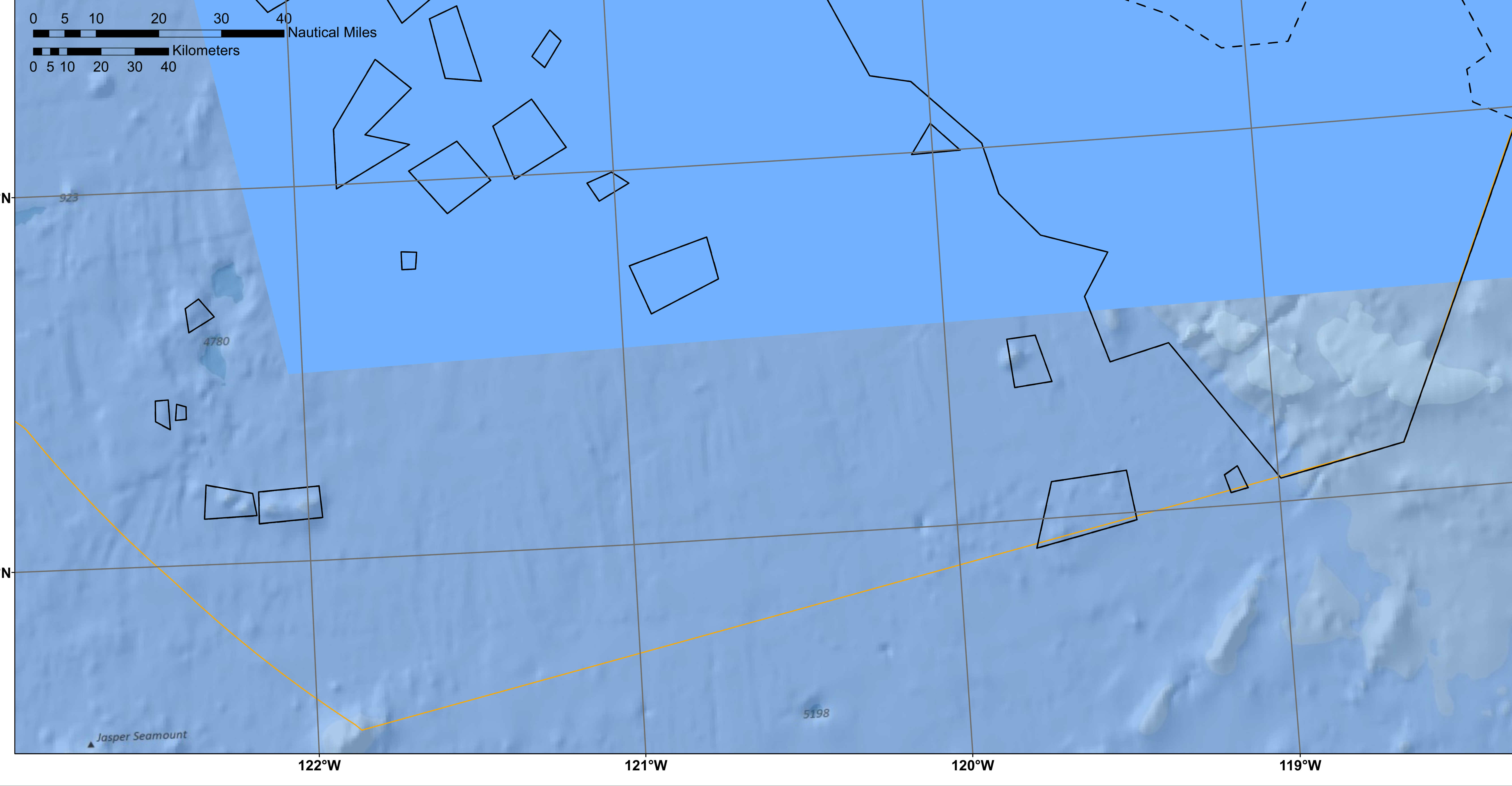


**Backscatter (1m)**  
**Bathymetry (1m - 20m)**  
**Bathy & Backscatter (1m - 75m)**  
**EFH Area Boundary**  
**700 Fathom Closure Boundary**

Projection: North America Albers Equal Area Conic  
 Geographic Coordinate System: GCS North American 1983  
 Horizontal Datum: North American Datum 1983  
 Spheroid: GRS 1980  
 False\_Easting = 0  
 False\_Northing = 0  
 Central\_Meridian = -126  
 First\_Standard\_Parallel = 32  
 Second\_Standard\_Parallel = 48  
 Latitude\_of\_Origin = 40  
 Linear Unit: Meter  
 1:500,000 scale



Aggregate Acoustic Data Coverage 2011: Southern California & International Border



**Bathymetry (2005)**  
**Backscatter (2005-2011)**  
**Bathymetry (2005-2011)**  
**Bathymetry & Backscatter (2005-2011)**  
**EFH Area Boundary**  
**700 Fathom Closure Boundary**

Projection: North America Albers Equal Area Conic  
 Geographic Coordinate System: GCS North American 1983  
 Horizontal Datum: North American Datum 1983  
 Spheroid: GRS 1980  
 False\_Easting = 0  
 False\_Northing = 0  
 Central\_Meridian = -126  
 First\_Standard\_Parallel = 32  
 Second\_Standard\_Parallel = 48  
 Latitude\_of\_Origin = 40  
 Linear Unit: Meter  
 1:500,000 scale

